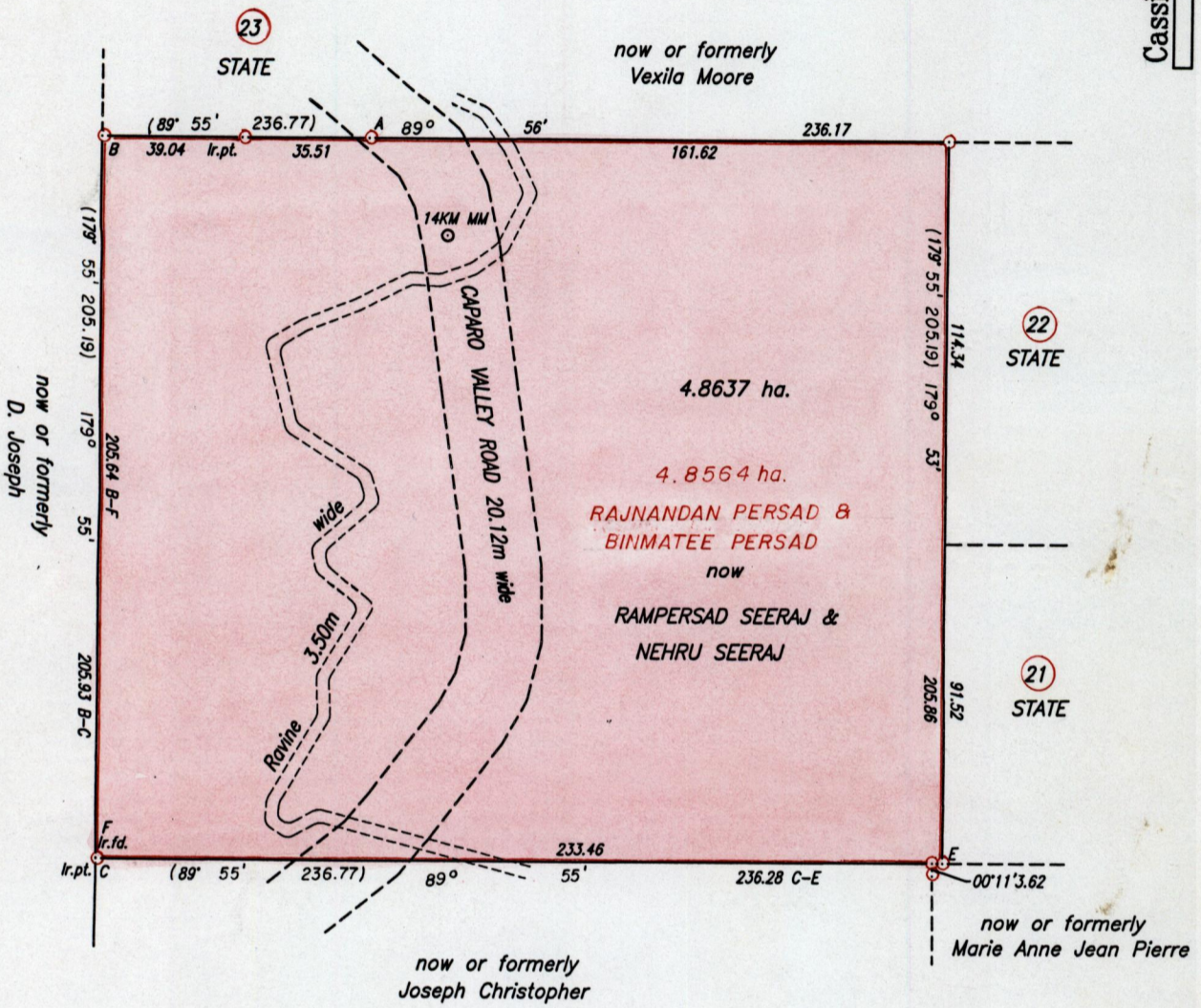




R.P.O. Vol. 48 Fol. 301
C.T. Vol. 4230 Fol. 329
Vide: Bk. 258 Fol. 28
S.O. 27/2002

Cadastral Sheet D.14.J. ^{44 B}/_{2/a}
Ward of Montserrat
County of Caroni

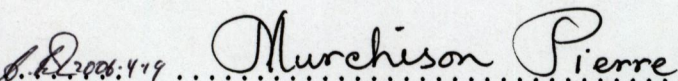


Approved 
Director of Surveys 2012.9.10

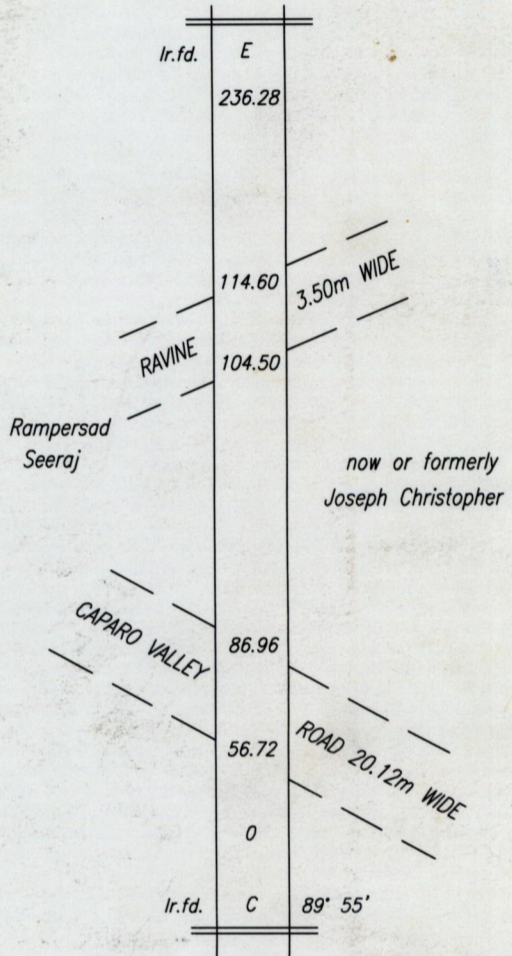
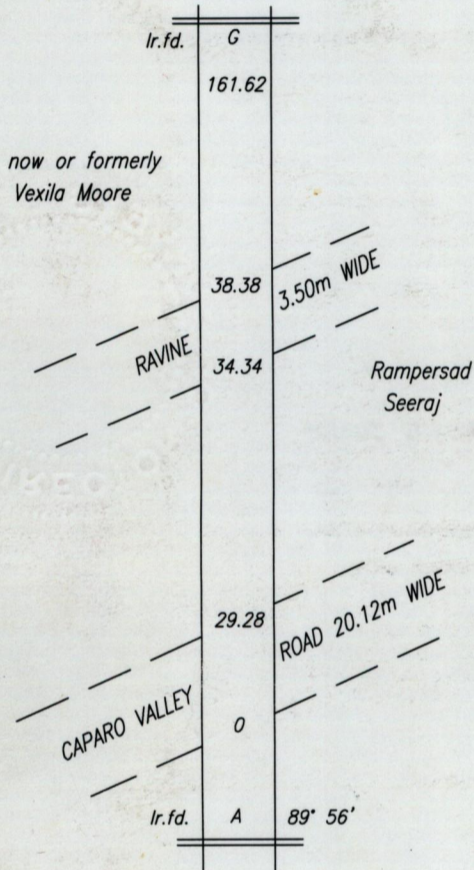
SCALE 1/2000
Distances are in metres

○ Denotes Iron found except otherwise stated
To obtain compass bearing add 5 minutes
Bearings are Cassini Grid based on Solar Observations
Plan of a Parcel of land coloured pink in the Ward of Montserrat
Containing four point eight six three seven hectares
Surveyed by me, with due authority, in May 3rd. 2003
In accordance with Regulation 25 (1) of the Land Surveyors' Regulations 1998,
I certify that this plan is correct.



Checked by  Murchison Pierre

Entered on Trinidad & Tobago Land Surveyor. 2nd November, 2003⁴ ne.



MINISTRY OF FOOD PRODUCTION
LANDS & SURVEYS
JUL 31 2012
LAND & MARINE AFFAIRS

30 APR 2004
Lands and Surveys

1433/91