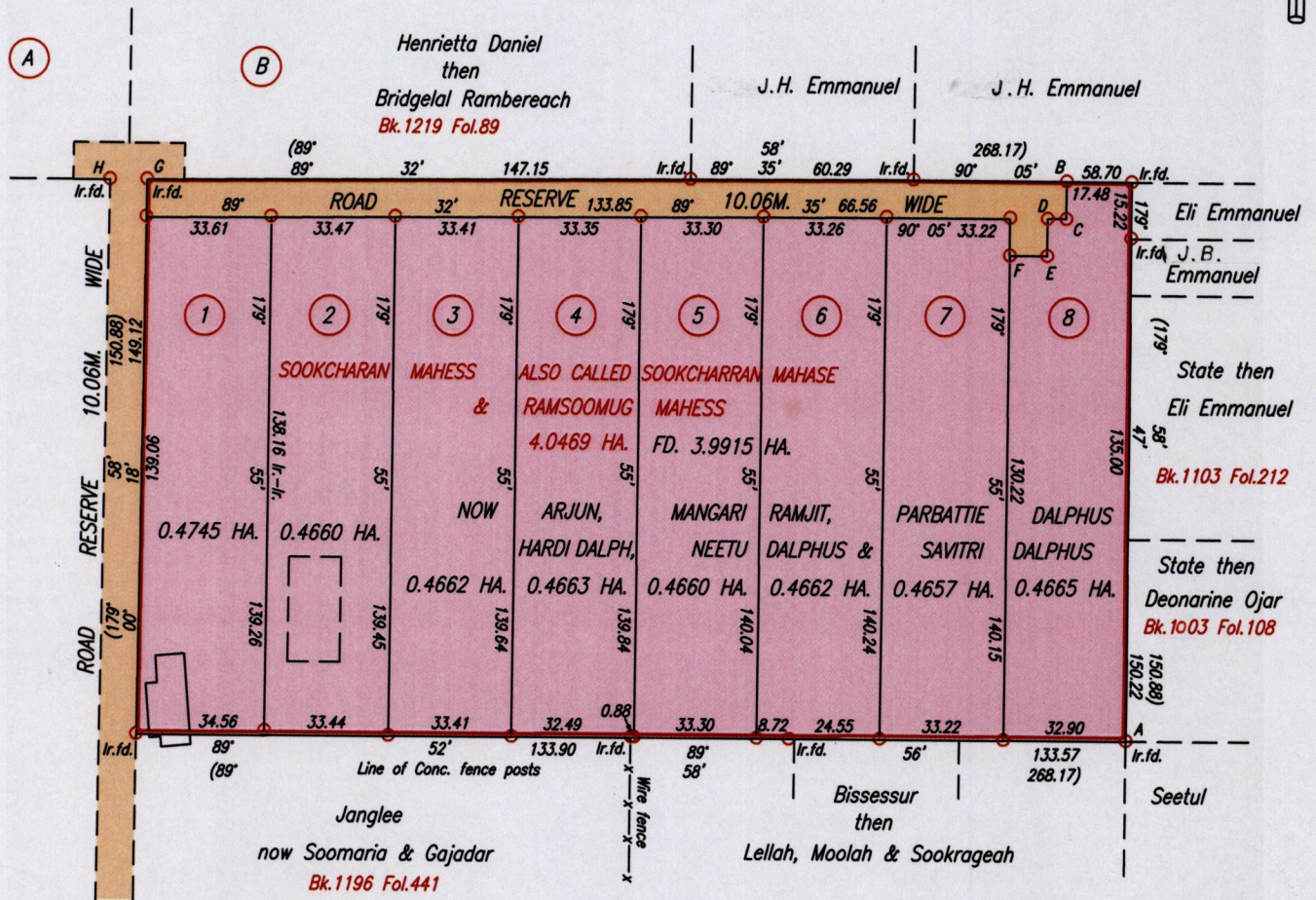
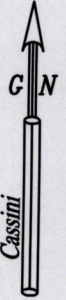


1433

90

R.P.O. Vol. 75 Fol. 259  
C.T. Vol. 2257 Fol. 285  
Vide Bk.225 Fol.126


Ward of Chaguanas  
County of Caroni  
Cadastral Sheet D.8.K. 34D  
2/a  
"Thompson Road"



B - C	179° 58' 10.00
C - D	270° 05' 5.00
D - E	179° 58' 10.06
E - F	269° 58' 10.06
G - H	269° 45' 10.04

SCALE 1/2000  
Distances are in Metres.

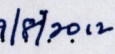
Iron A  
678476 mE, 1159540 mN  
U.T.M. 20, Nap. (+/- 3.0m.)  
G.P.S. (Handheld)

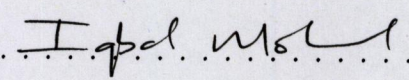
Approved   
Director of Surveys 2012.9.4

o Denotes Iron put unless otherwise stated  
Bearings are Cassini Grid based on solar Observations

PLAN of eight Parcels of land coloured pink in the Ward of Chaguanas  
Containing together three point seven three seven four hectares  
Surveyed by me, with due authority, on April 21st. 2012.


In accordance with Regulation 25 (1) of The Land Surveyors' Regulations 1998,  
I certify that this plan is correct.

Checked by  29/8/2012



Entered on . . . . . Trinidad & Tobago Land Surveyor. . . . . 2/5/2012





1433/90