

1433

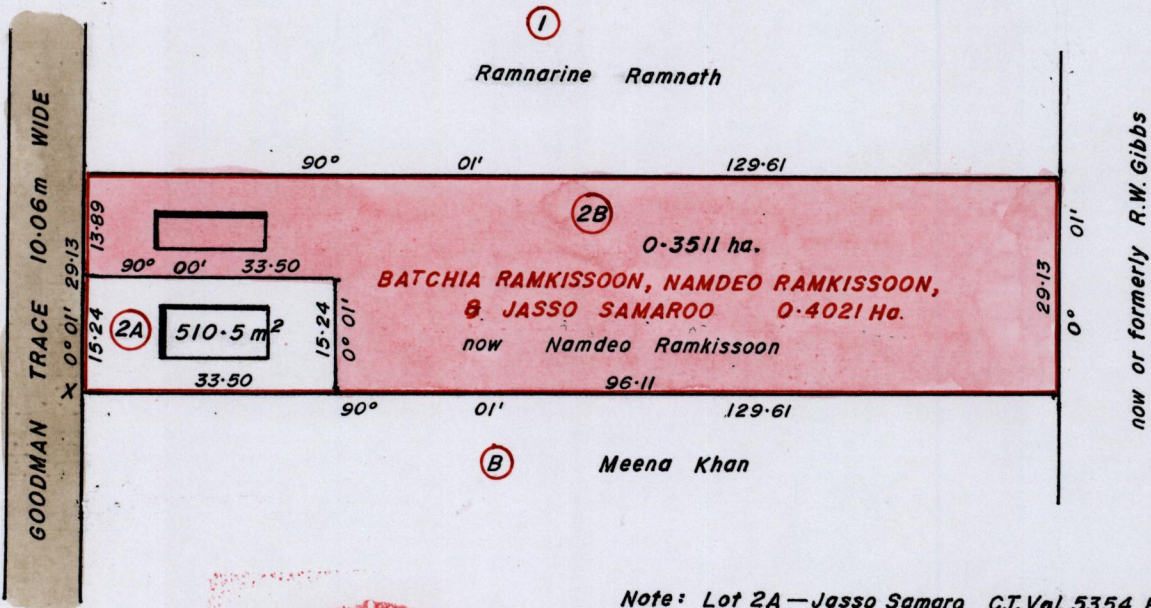
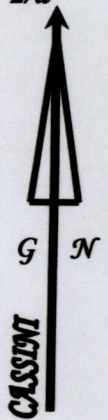
{ } { }

REMAINING PORTION

R.P.O Vol. 130 Fol. 635  
C.T. Vol. 5190 Fol. 163

Ward of Siparia.  
County of St. Patrick.  
Cadastral Sheet G.18.C. 73C  
2/a

PROCESS ID# 51574  
C-T Vol 5580 Fol 3




Note: Lot 2A — Jasso Samaro C.T. Vol. 5354 Fol. 205



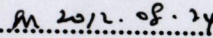
X  
1120790 m N, 672116 m E.  
U.T.M. 20, WGS 84 (+/- 3.0m)  
GPS Handheld Direct Obs.

Bk. 1110 : 82  
Bk. 1103 : 35  
Bk. 1249 : 77


SCALE 1 : 1000.  
Distances are in METRES

Approved   
Director of Surveys. 2012.8.28

This is a true copy of a diagram of zero point four zero two two hectare Originally transferred to BATCHIA RAMKISSOON, NAMDEO RAMKISSOON, and JASSO SAMAROO showing a portion coloured pink and containing zero point three five one one hectare, being the remainder, after one (1) previous transfer of another portion of the land. In accordance with Reg. 25(1) of the Land Surveyors' Regulations 1998, I certify that this plan is correct.

Checked by  2012.08.24

Entered .....

  
Trinidad and Tobago Land Surveyor..... 2011.

