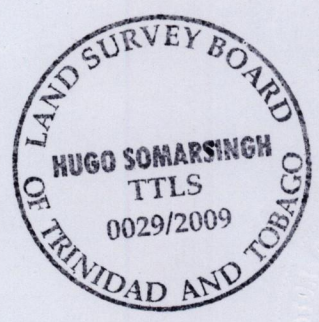
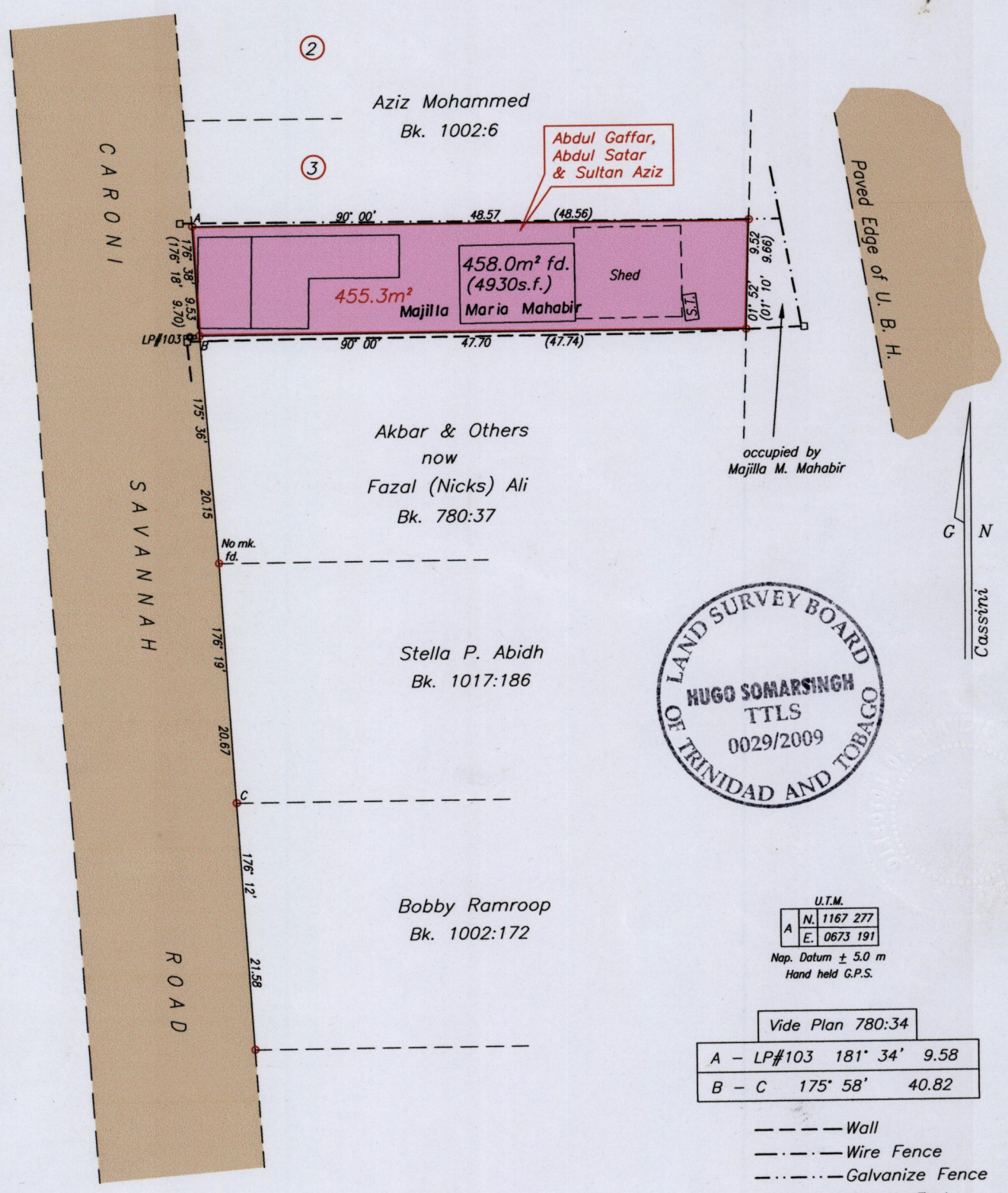


R.P.O. Vol 1 Fol 89  
C.T. Vol 2851 Fol 365

Cadastral Sheet D.2.H. 23F  
4/d  
Ward of Chaguanas  
County of Caroni  
Caroni Savannah Road,  
Charlieville

VESTING ORDER



U.T.M.


A	N.	1167 277
	E.	0673 191

Nap. Datum ± 5.0 m  
Hand held G.P.S.

Vide Plan 780:34

A - LP#103	181° 34'	9.58
B - C	175° 58'	40.82

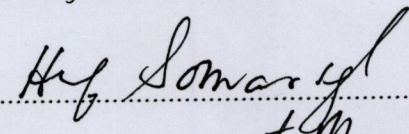
- Wall
- - - Wire Fence
- · - Galvanize Fence
- S.T. - Septic Tank

Approved:   
Director of Surveys 2012.8.8

SCALE 1/500  
Distances are in metres

○ Denotes Iron Found unless otherwise stated  
Bearings are Cassini Grid based on Solar Observations  
Plan of a Parcel of land coloured pink in the Ward of Chaguanas  
Containing four five eight point zero square metres  
Surveyed by me, with due authority, in April 2009 for Majilla Maria Mahabir  
In accordance with Regulation 25 (1) of the Land Surveyors' Regulations 1998,  
I certify that this plan is correct.

Checked By: in 2012.06.26  
Entered On: .....

  
Trinidad & Tobago Land Surveyor. 21st May 2009



1433/78