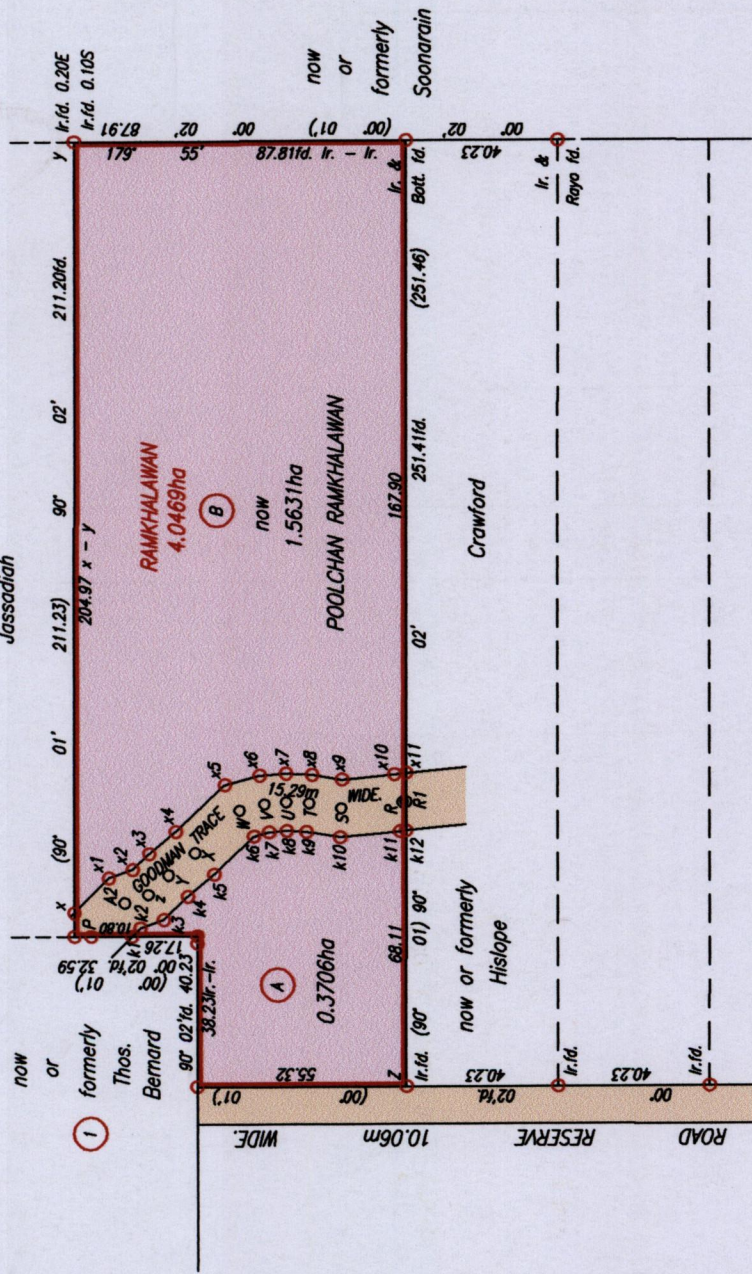
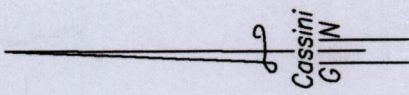


Vol. 5539 Fol. 4-81  
 R.P.O. Vol. 243 Fol. 305  
 C.T. Vol. 1057 Fol. 127  
 Ref.: Bk. 1119 Fol. 3  
 Ref.: S.O.No. 155/55  
 PROCESS ID # 53859



Cadastral Sheet G.13.0. 63F  
 4/c  
 Ward of Siparia  
 County of St.Patrick.  
Goodman Trace,  
Rock Road,  
Penal.

1433



74



Approved

*[Signature]*  
 Director of Surveys 2012.7.26

SCALE 1:2000

Distances are in metres

○ Denotes Iron put except otherwise stated  
 Bearings are Cassini Grid based on Solar Observations

PLAN of 2 Parcels of land coloured pink in the Ward of Siparia

Containing together one point nine three three seven hectare

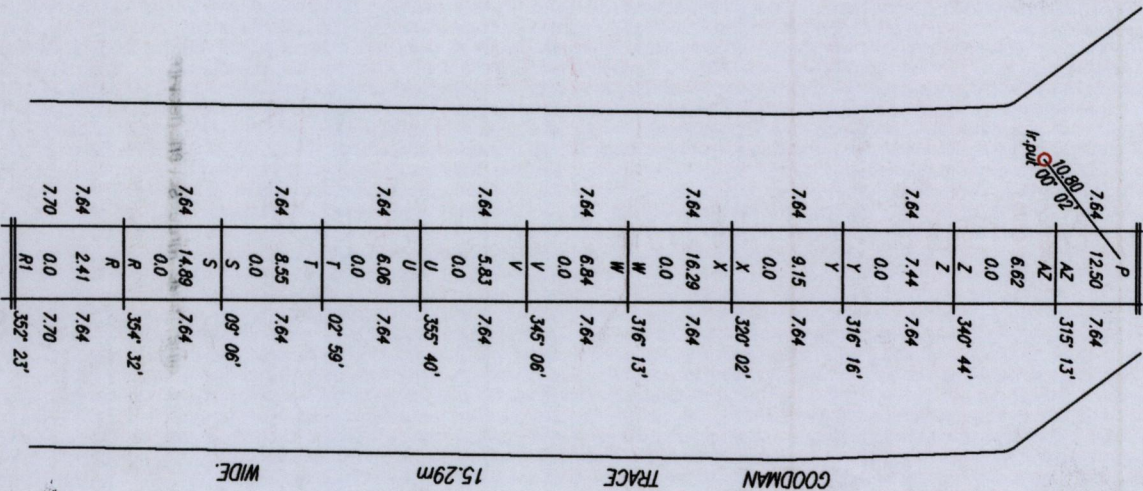
Surveyed by me, with due authority, in October, 2011

In accordance with Regulation 25 (1) of the Land Surveyors' Regulations 1998,


I certify that this plan is correct.

Checked by *[Signature]* . . . . .  
 Entered on . . . . . Trinidad & Tobago Land Surveyor. . . . . 20th March . . . . . 2012.

Line	Bearing	Distance
K1 - K2	135° 13'	3.11
K2 - K3	160° 44'	6.55
K3 - K4	136° 16'	8.65
K4 - K5	140° 02'	9.15
K5 - K6	136° 13'	14.58
K6 - K7	165° 06'	4.17
K7 - K8	175° 40'	4.64
K8 - K9	02° 59'	5.16
K10 - K9	09° 06'	9.12
K10 - K11	174° 32'	16.01
K11 - K12	172° 23'	1.53
K12 - R1	90° 02'	7.70
R1 - x11	90° 02'	7.70
x - x1	135° 13'	13.05
x1 - x2	160° 44'	6.70
x2 - x3	136° 16'	6.04
x3 - x4	140° 02'	9.14
x4 - x5	136° 13'	18.00
x5 - x6	165° 06'	9.51
x6 - x7	175° 40'	7.02
x7 - x8	02° 59'	6.95
x8 - x9	09° 06'	7.98
x9 - x10	174° 32'	13.77
x10 - x11	172° 23'	3.29



Lot No.	Ct. Volume & Folio	Names
A		
B	5539 fol. 489	Raidal Persad



1433/74