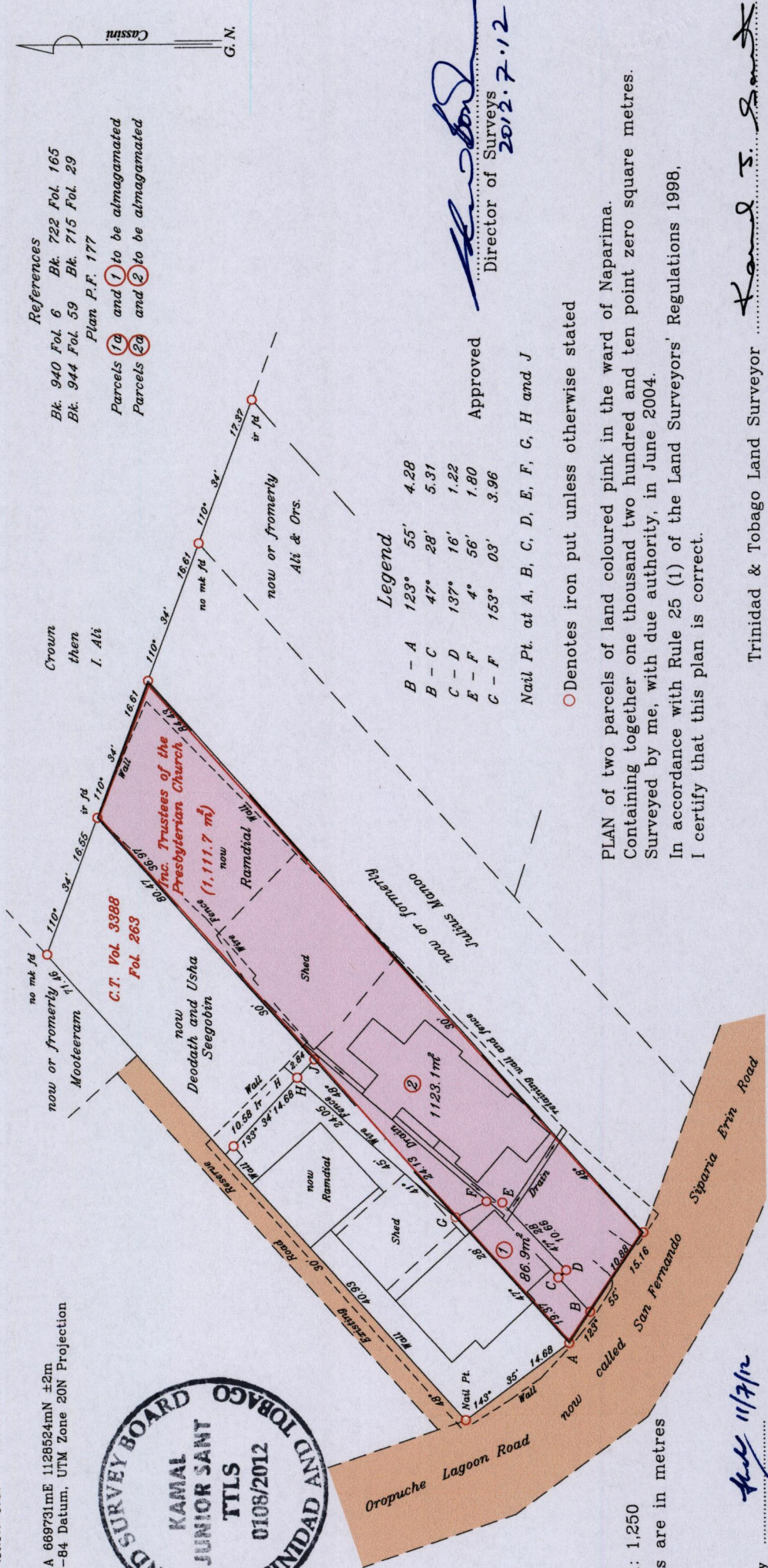



Ward of Naparima
County of Victoria
Cadastral Sheet 63C
3/c
G.8.N.

R.P.O. Vol. 46 Fol. 331
C.T. Vol. 2830 Fol. 567
U.P.R.N. No.

A 669731mE 1128524mN ±2m
WGS-84 Datum, UTM Zone 20N Projection



References
Bk. 940 Fol. 6 Bk. 722 Fol. 165
Bk. 944 Fol. 59 Bk. 715 Fol. 29
Plan P.F. 177
Parcels 1a and 1 to be amalgamated
Parcels 2a and 2 to be amalgamated


Legend

B - A	123° 55'	4.28
B - C	47° 28'	5.31
C - D	137° 16'	1.22
E - F	4° 56'	1.80
C - F	153° 03'	3.96

Approved
[Signature]
Director of Surveys
2012.7.12

Nail Pt. at A, B, C, D, E, F, G, H and J
○ Denotes iron put unless otherwise stated
PLAN of two parcels of land coloured pink in the ward of Naparima.
Containing together one thousand two hundred and ten point zero square metres.
Surveyed by me, with due authority, in June 2004.
In accordance with Rule 25 (1) of the Land Surveyors' Regulations 1998,
I certify that this plan is correct.

Checked by *[Signature]* 11/7/12
Entered on
Trinidad & Tobago Land Surveyor *[Signature]*
..... 2012.



1433/63