

R.P.O. Vol. 616 Fol. 41

C.T. Vol. Fol.

Cadastral Sheet ^{26A} 3/c/1 C.22.H.

Ward of Manzanilla
County of St. Andrew

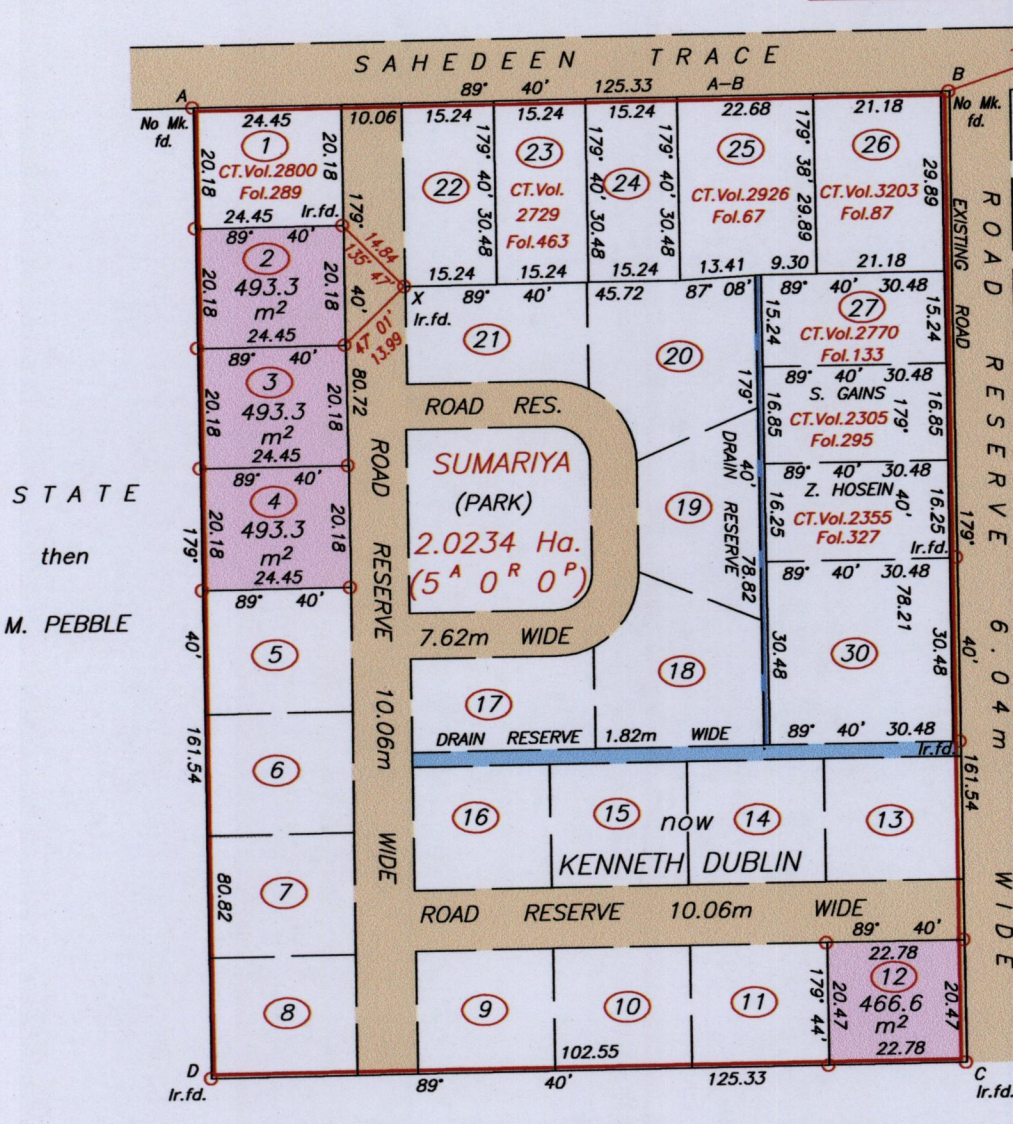
Bk.1137 Fol.69

General Plan

Vol.2729 Fol.459

Vol.2800 Fol.287


G N
Cassini



STATE
then
M. PEBBLE

PAUL CARRACIOLO

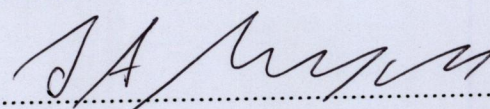
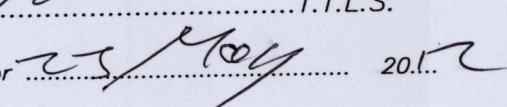
N 1173609 (U.T.M.)
X= E 708594
(+/- 12.0m)
HAND HELD GPS

Approved 
Director of Surveys 20.12.6.29

SCALE 1:1250
Distances are in METRES

o Denotes Iron put unless otherwise stated
Bearings are based on Solar observations

PLAN of 4 Parcels of land coloured pink in the Ward of Manzanilla
Containing together one thousand nine hundred and forty six point five square metres.
Surveyed by me, with due authority, between Jan. & Mar. 2009
In accordance with Regulation 25 (1) of the Land Surveyors' Regulations 1998,
I certify that this Plan is correct.

Checked by  T.T.L.S.
Entered on Trinidad & Tobago Land Surveyor  20.12.2012

1433

1433/57