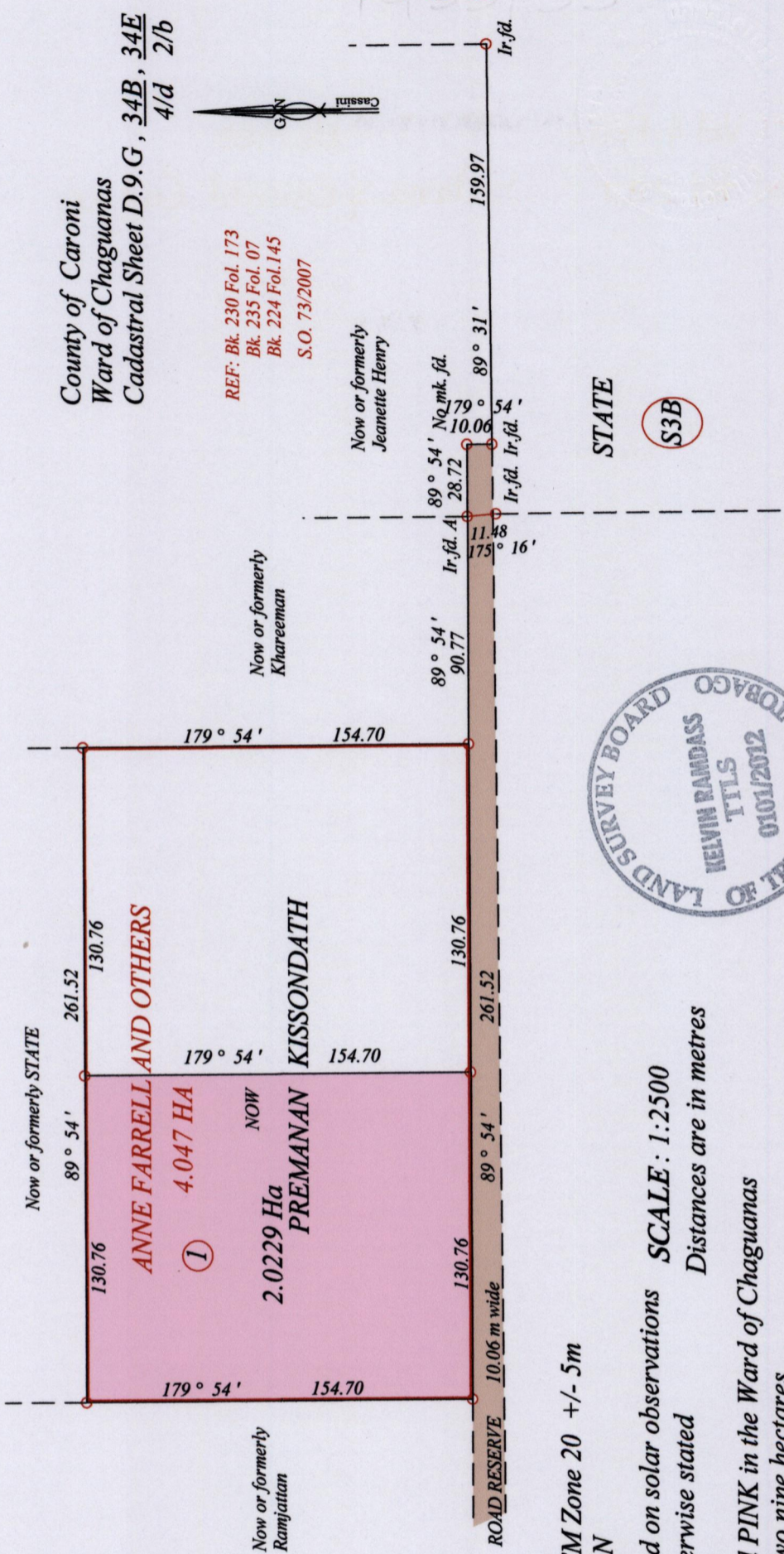



R.P.O. Vol. 150 Fol. 577
 C.T. Vol. 5196 Fol. 453

PROCESS ID # 52138



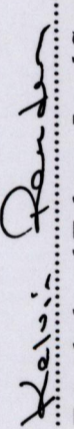
Approved by 
 Director of Surveys
 20/2.6.26

Coordinates are in WGS84, UTM Zone 20 +/- 5m
 At A- 684690mE, 1161140mN


Bearings are Cassini Grid based on solar observations
 ○ Denotes Iron put unless otherwise stated

SCALE : 1:2500
 Distances are in metres

Plan of a parcel of land coloured PINK in the Ward of Chaguanas
 Containing Two point zero two nine hectares
 Surveyed by me, with due authority, in May 2011
 In accordance with Regulation 25(1) of the Land Surveyors' Regulations 1998,
 I certify that this plan is correct.

Checked by  05/06/2012
 Kelvin Randass
 Trinidad and Tobago Land Surveyor

Entered on



County of Caroni
 Ward of Chaguanas
 Cadastral Sheet D.9.G, 34B, 34E
 4/d 2/b

REF: Bk. 230 Fol. 173
 Bk. 235 Fol. 07
 Bk. 224 Fol. 145
 S.O. 73/2007

1433

53

