

R.P.O. Vol. 150 Fol. 377

C.T. Vol. 5400 Fol. 401

PROCESS ID. # 51691

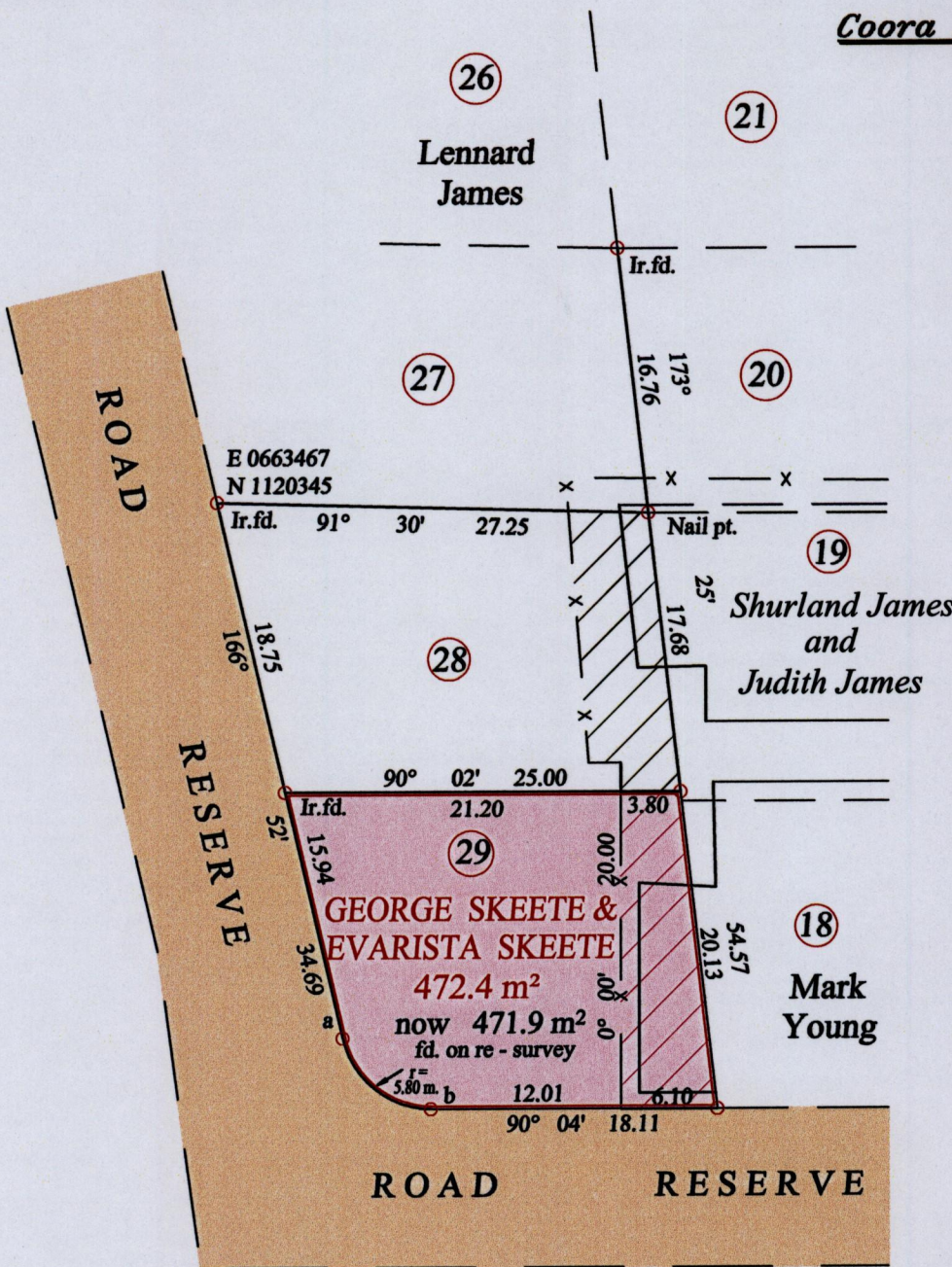
Ward of Siparia

County of St. Patrick


Cadastral Sheet G.17.C 73.B.


1/c

Coora Road




a - b 128° 46' 7.14



  
 Area occupied by Lot # 18  
 = 99.0 m<sup>2</sup>

Handheld G.P.S. Naparima Datum  
 U.T.M. Zone 20 ± 5m.

Approved   
 Director of Surveys 2012.6.12

Vide Bk. 1124 fol. 103


○ Denotes Iron put except stated otherwise.

SCALE : 1:500

Note: Bearings are cassini grid based on solar observations

Distances are in metres

PLAN of a Parcel of land coloured pink in the Ward of Siparia  
 Containing four hundred and seventy one point nine square metres  
 Surveyed by me, with due authority, in June 2011 for George Skeete  
 In accordance with Regulation 25 (1) of the Land Surveyors' Regulations 1998,  
 I certify that this plan is correct.

Checked by  4/6/2012

Entered on ..... Trinidad & Tobago Land Surveyor . 29<sup>th</sup> May ..... 2012

