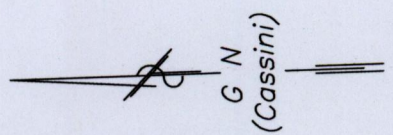
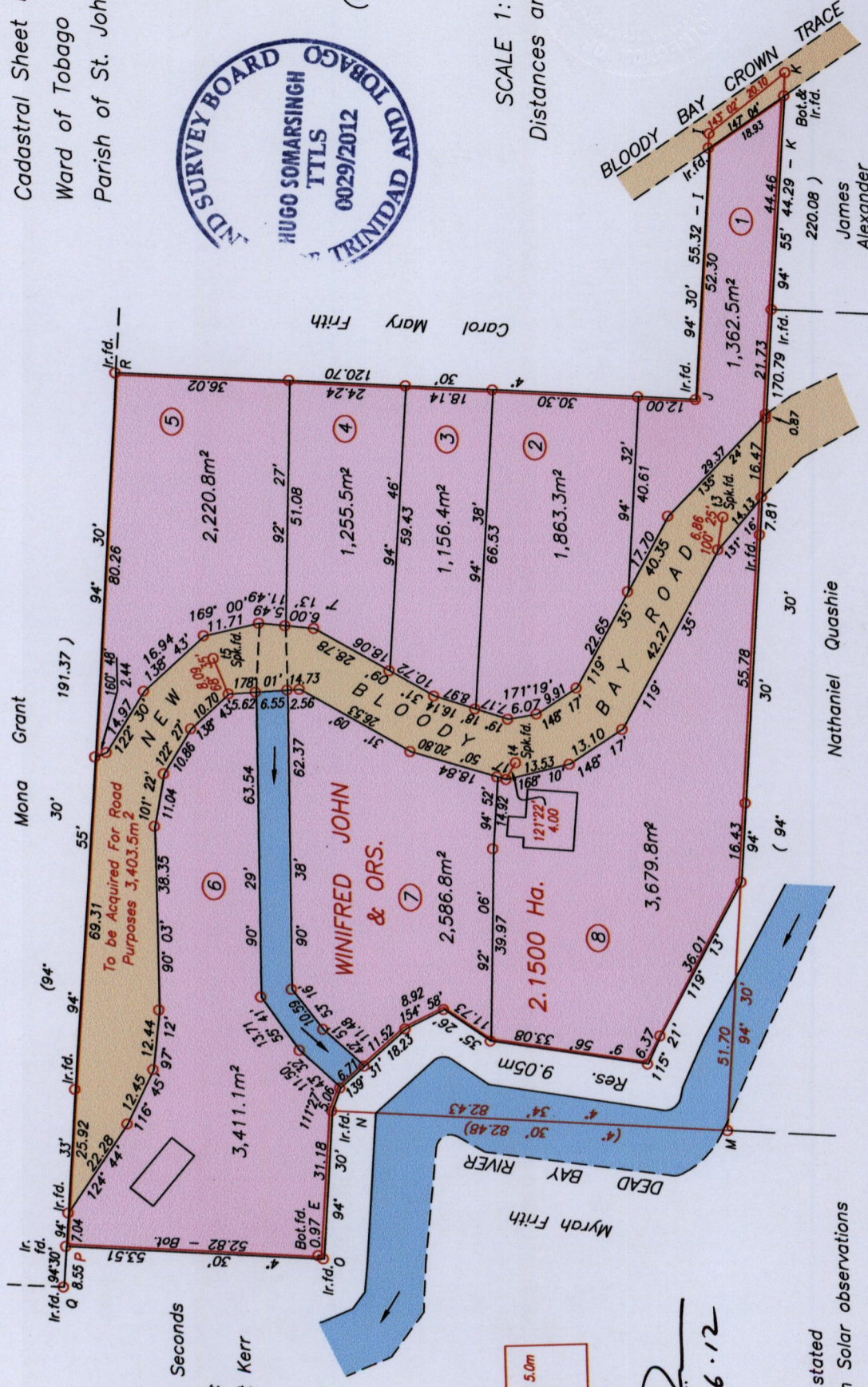


PROCESS ID # 51494
 R.P.O. Vol. 365 Fol. 101
 C.T. Vol. 5130 Fol. 439
 Bk.531:283
 S/O. 156/1915

Charles Seconds
 &
 Margaret Kerr



SCALE 1:1250
 Distances are in METRES



P = N 1249783 +/- 5.0m
 E 758212
 UTM 20 WGS 84
 Hand Held GPS

Approved *[Signature]*
 Director of Surveys
 2012-6-12

Denotes Iron put unless otherwise stated
 Bearings are Cassini Grid based on Solar observations


PLAN of 8 Parcels of land coloured pink in the Ward of Tobago
 Containing together Seventeen thousand five hundred and thirty six point two square metres
 Surveyed by me, with due authority, in September 2007
 In accordance with Regulation 25 (1) of the Land Surveyors' Regulations 1998, I certify that this plan is correct.

Checked by *[Signature]* *[Signature]* T.T.S.
 Entered on Trinidad & Tobago Land Surveyor 20.1.12

Nathaniel Quashie
 James Alexander
 now
 Atrill Blake

1433

49



1433/49