

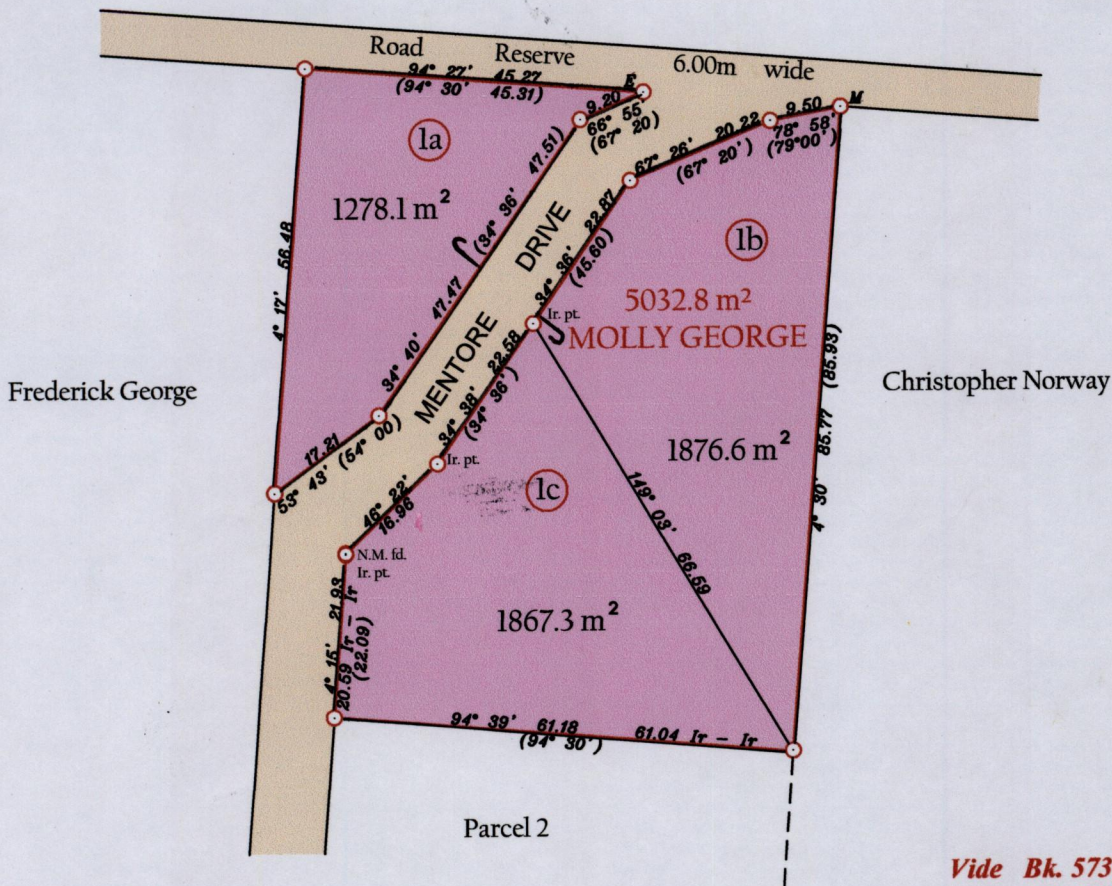
R.P.O. Vol. 565 Fol. 409
 C.T. Vol. 4470 Fol. 73
 C.T. Vol. 5552 Fol. 315
 PROCESS ID # 41524

1433

Ward of Tobago
 Parish of St. Andrew
 Cadastral Sheet I.17.I& M, 1F
 6/a


48

M - 743631mE, 1236558mN
 UTM ZONE 20, Naparima (+/- 8.00M)
 Garmin GPS Hand held



Vide Bk. 573 fol. 78
 Bk. 950 fol. 267

Line	Bearing	Distance
E-M	94° 40'	26.21

Approved 
 Director of Surveys 2012.6.11

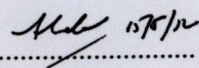
Scale 1:1000
 Distances are in meters


○ Denotes Iron Found unless otherwise stated.


Bearings are Cassini Grid based on Solar Observations.

Plan of 3 Parcels of land coloured pink in the Ward of Tobago
 Containing together zero point five zero two two hectares.
 Surveyed by me with due authority in October 2006 for Molly George.
 In accordance with Regulation 25(1) of the Land Surveyor's Regulations 1998,
 I certify that this plan is correct.



Checked by  15/8/11

Entered on  05-03-2011


 Trinidad and Tobago Land Surveyor 12th July 2011

LOT #	C.T. Vol & Folio	Names.
1a	5552 fol 331	Arthur George
1b	5552 fol 339	Jennifer George
1c	5552 fol 323	Beverly Martin



1433/48