

PROCESS ID# 50040
R.P.O. Vol. 591 Fol. 269
C.T. Vol. Fol.

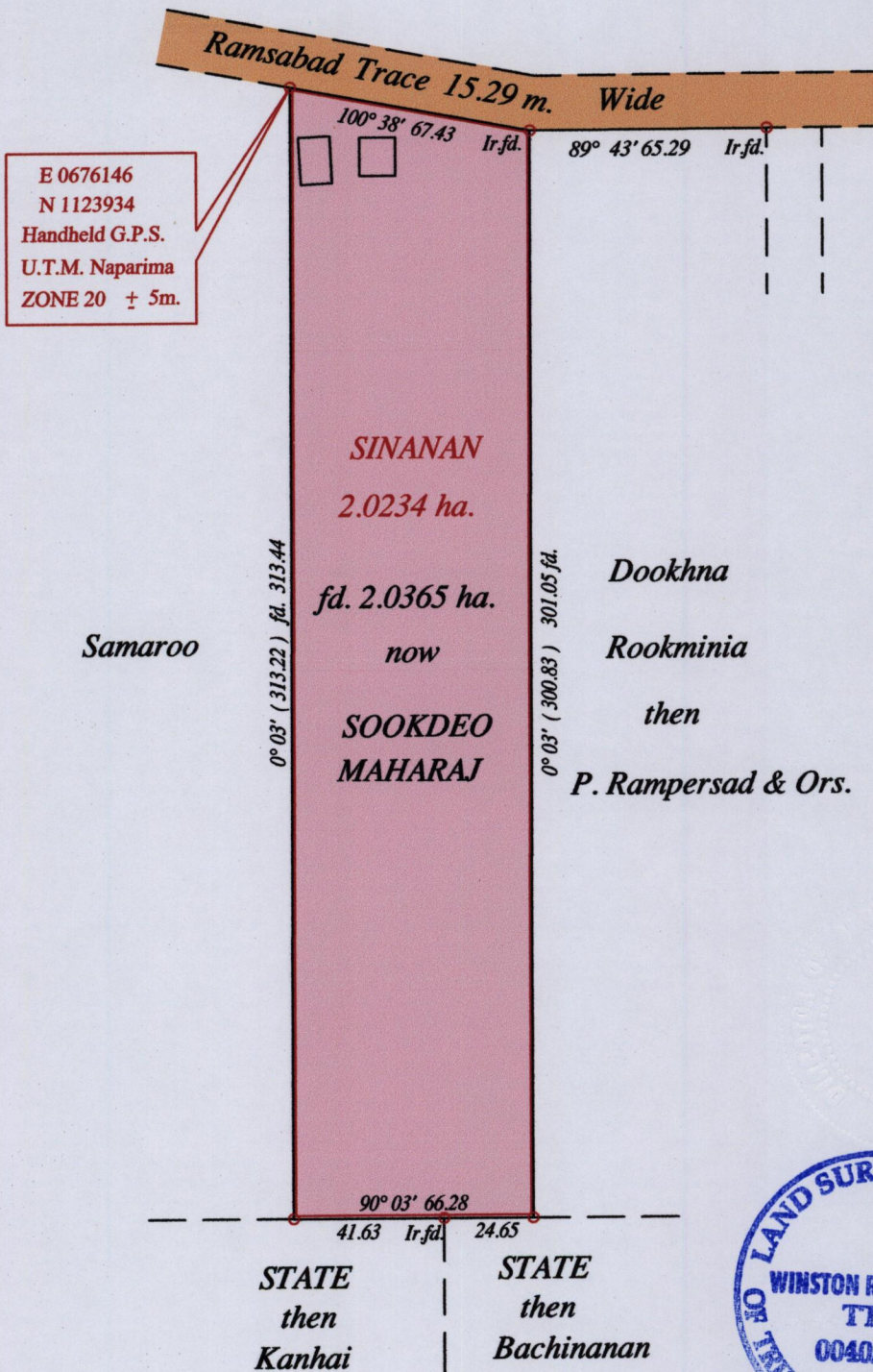
VESTING ORDER

1433

Ward of Siparia
County of St. Patrick
Cadastral Sheet G 14 J

64 D
3/b

43



Approved *[Signature]*
Director of Surveys 2012-6-11

Vide Bk. 567 Fol. 20
Vide Bk. 1197 Fol. 66

○ Denotes Iron put except stated otherwise.
Note: Bearings are cassini grid based on solar observations Distances are in metres
PLAN of a Parcel of land coloured pink in the Ward of Siparia
Containing two point zero three six five hectares
Surveyed by me, with due authority, in April 2012 to be vested to The Chinmaya Mission T. & T.
In accordance with Regulation 25 (1) of the Land Surveyors' Regulations 1998,
I certify that this plan is correct.

SCALE : 1:2000



Checked by *[Signature]* 6/6/12 *[Signature]*

Entered on *[Signature]* 04-02-2013 Trinidad & Tobago Land Surveyor *[Signature]* 28th May 2012

TESTING ORDER

R.P.O. Vol. VI Fol. 299
 CT Vol. Fol.

Word of Spuria
 Court of St. Patrick
 Cathedral Street (141)
 64 D
 310



1433/A-3