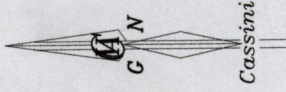


1433 1433/323

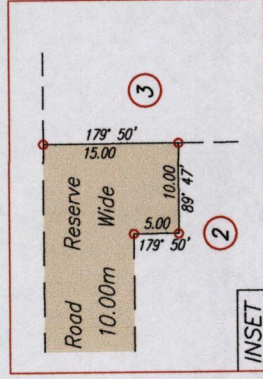
33

Cadastral Sheet D.10.D. 35A  
4/a&4/b

Ward of Tamana  
County of St Andrew  
Tamana



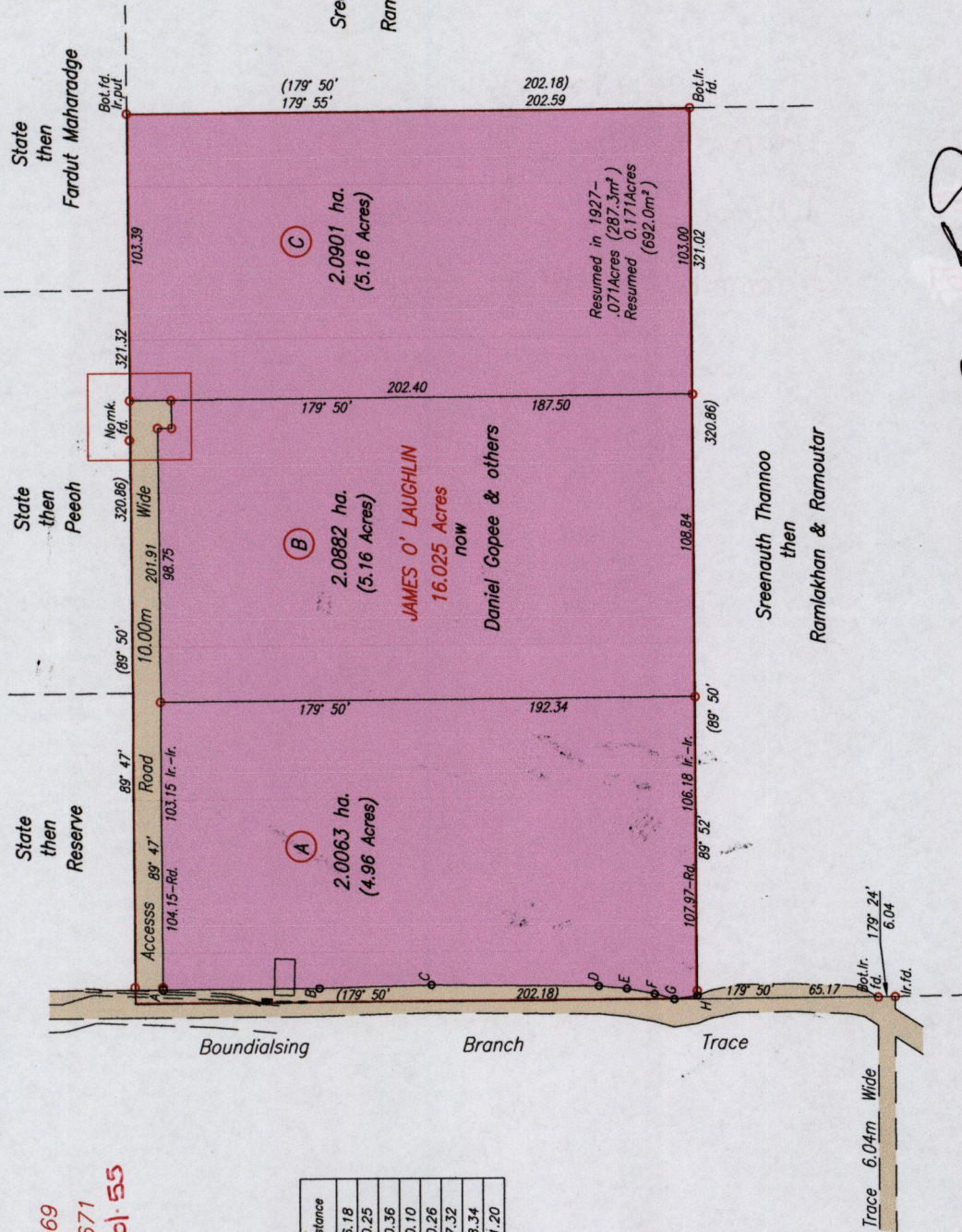
Sreenauth Thanoo  
then  
Ramlakhan Ramroop  
Bk. 918:180



Plan P.K. 71
Plan E.B. 20
Vide Bk. 7:116



SCALE 1/2500  
Distances are in metres



Station	Bearing	Distance
A - B	179° 50'	56.18
B - C	178° 24'	40.25
C - D	180° 47'	60.36
D - E	185° 30'	10.10
E - F	191° 08'	10.26
F - G	195° 46'	7.32
G - H	171° 27'	8.34
H - Ir.	269° 52'	1.20

U.T.M.	
A N.	1164141
A E.	695355

WGS84 Datum ± 5.0 m  
Hand held G.P.S.

Approved: *[Signature]*  
Director of Surveys  
2012.6.5

○ Denotes Iron Put unless otherwise stated  
Bearings are Cassini Grid based on Solar Observations  
Plan of 3 Parcels of land coloured pink in the Ward of Tamana  
Containing together six point one eight four six hectares  
Surveyed by me, with due authority, in July 2010  
In accordance with Regulation 25 (1) of the Land Surveyors' Regulations 1998,  
I certify that this plan is correct.

*[Signature]*

Trinidad & Tobago Land Surveyor... 28<sup>th</sup> May 2012

R.P.O. Vol. 50 Fol. 669  
C.T. Vol. 501 Fol. 671  
C.T. Vol 5580 Fol. 55

Checked By: SA 11.05.31... Entered On: .....



Lot #	C.T Vol. & Folio	Names
A	5580 fol 75	Annette Gopee
B	5580 fol 71	Daniel Gopee also called Danial Gopee.
C	5580 fol 73	Jeremiah Matthew Gopee.