

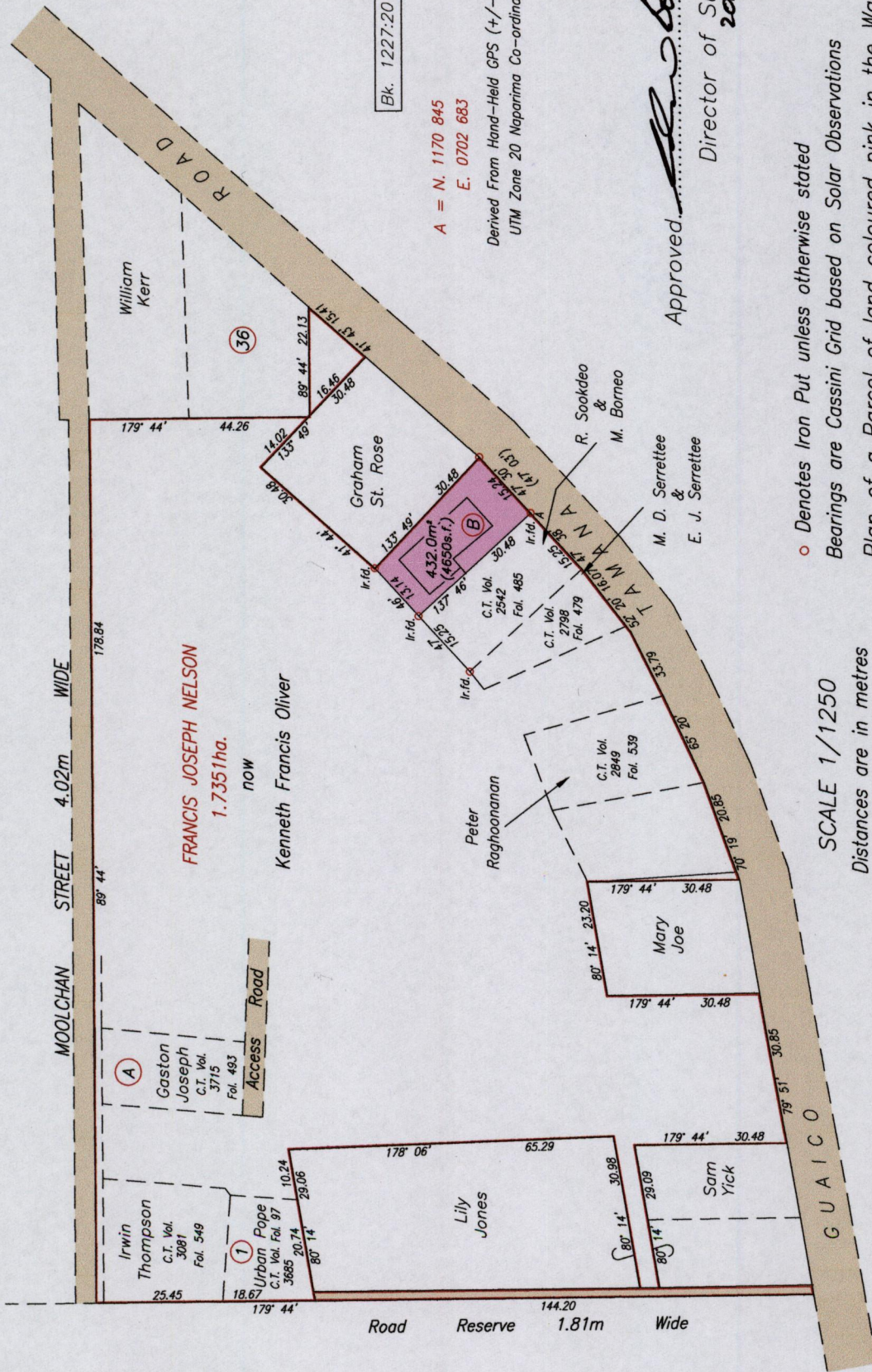
PROCESS ID # 49153  
 R.P.O. Vol. 31 Fol. 89  
 C.T. Vol. 821 Fol. 329

Cadastral Sheet C.21.P. 25F & 25E  
 1/c 2/d  
 Ward of Turure  
 County of St Andrew

1433

35

Guaico Tamana Road,

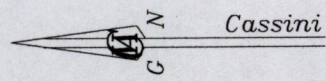



Bk. 1227-20

A = N. 1170 845  
 E. 0702 683

Derived From Hand-Held GPS (+/- 5m)  
 UTM Zone 20 Naparima Co-ordinates

Joseph Massiah  
 Damree



*[Signature]*  
 Approved  
 Director of Surveys  
 2012-5-31

o Denotes Iron Put unless otherwise stated

Bearings are Cassini Grid based on Solar Observations

Plan of a Parcel of land coloured pink in the Ward of Turure

Containing four three two point zero square metres

Surveyed by me, with due authority, in July 2010

In accordance with Regulation 25 (1) of the Land Surveyors' Regulations 1998,

I certify that this plan is correct.

SCALE 1/1250  
 Distances are in metres

Checked By *[Signature]*

Entered On.....

*[Signature]*

Trinidad & Tobago Land Surveyor... 21<sup>st</sup> May 2012

1433/35

433/35

