

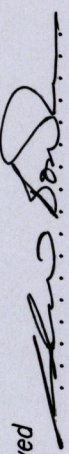
R.P.O. Vol. 27 Fol. 543
 C.T. Vol. 1253 Fol. 443

U.R.P.N.
 C.T. Vol. 5492 Tol 23

Process ID# 48288


Cadastral Sheet D.24.P. 3/a
 Ward of Ortoire
 County of Victoria
 Bk. 722 Fol. 172


Legend	Sta.	Bearing	Dist.
a - b	107° 27'	7.76	
c - d	119° 05'	7.10	
d - e	126° 47'	10.41	
f - g	105° 51'	14.34	
A - Y	179° 31'	9.88	
h - j	85° 32'	28.78	
j - b	96° 13'	4.22	
b - k	107° 27'	32.31	
k - m	105° 52'	43.93	
m - e	116° 27'	24.79	
g - n	85° 24'	24.52	
n - p	74° 42'	45.99	
p - q	72° 49'	27.37	
q - r	67° 12'	40.39	
r - t	00° 01'	1.03	

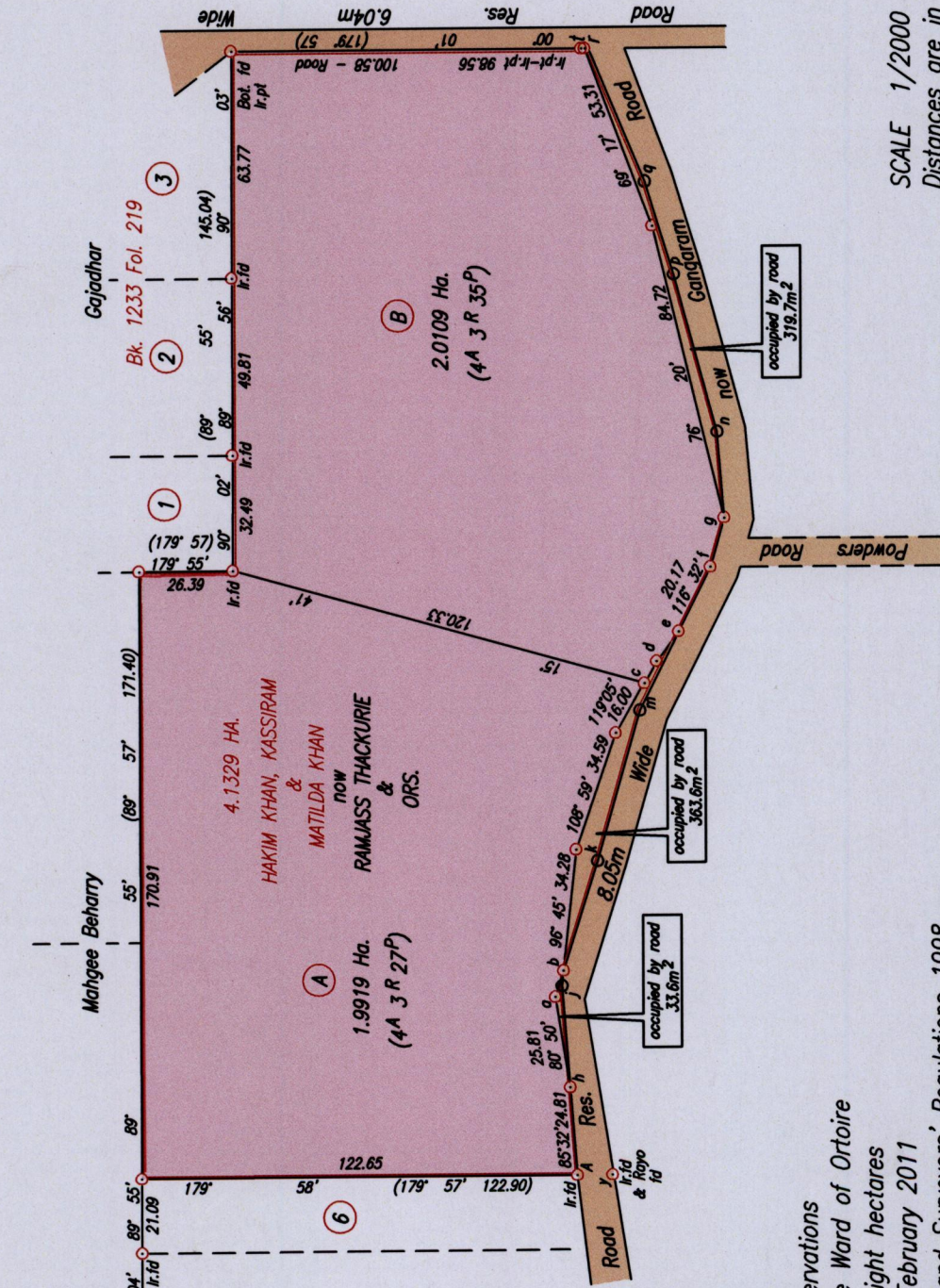
Approved 
 Director of Surveys 2012-5-29

○ Denotes Iron put except otherwise stated
 Bearings are Cassini Grid based on Solar Observations
 Plan of 2 Parcels of land coloured pink in the Ward of Ortoire
 Containing together four point zero zero two eight hectares
 Surveyed by me, with due authority, on 24th February 2011
 In accordance with Regulation 25 (1) of the Land Surveyors' Regulations 1998,
 I certify that this plan is correct.

Entered on

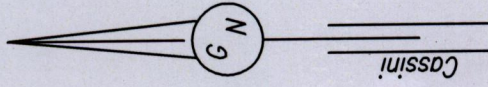
Checked by:  24/5/2012 Trinidad & Tobago Land Surveyor

ENTERED ON:  29/08/2012



SCALE 1/2000
 Distances are in metres

Point A
 Co-ordinates obtained by Hand Held G.P.S. (Nap. Datum)
 Accuracy ± 7m
 E 686870m
 N 1140618m



1433

27

11/5/2012

LOT #	C.T. Vol. Folio	Names
A	5492 Fol. 31	Dhanlal & Rajwantie Thackurie
B	5492 Fol. 39	Rooplal Thackurie

