

1433

25

Process ID # 48767

R.P.O VOL. 39 FOL. 15

C.T.VOL. 1965 FOL. 187

Vide Bk.1273 Fol.27

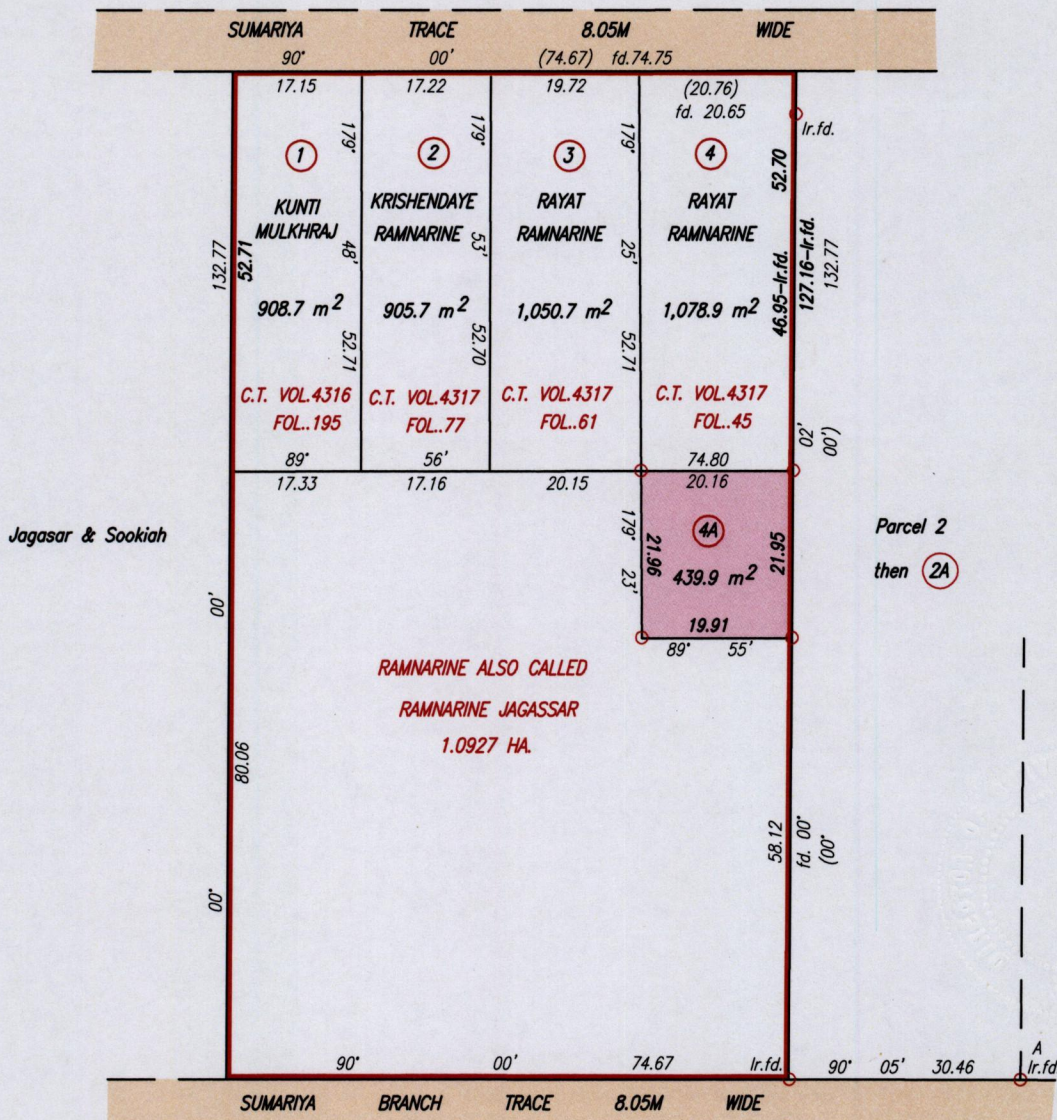
Bk.985 Fol.9

Ward of Chaguanas

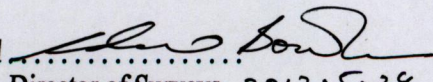
County of Caroni

Cadastral Sheet D.2.H. 23F/4/c

CHARLIEVILLE



Iron A
 672492 mE, 1167892 mN
 U.T.M. 20, Nap. (+/- 3m.)
 G.P.S. (Handheld)

Approved 
 Director of Surveys 2012.5.29

SCALE 1/1000

Distances are in metres

Note: Parcel 4A is to be amalgamated with Parcel 4

○ Denotes Iron put except otherwise stated

Bearings are Cassini Grid based on Solar Observations

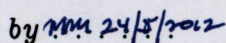
PLAN of a Parcel of land coloured pink in the Ward of Chaguanas

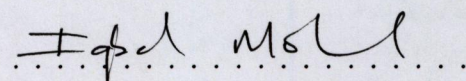
Containing four hundred and thirty nine point nine square metres


Surveyed by me with due authority, in August 2011.

In accordance with Regulation 25 (1) of The Land Surveyors' Regulations 1998,

I certify that this plan is correct.

Checked by  24/5/2012



Entered on CMIS 04-08-2013 Trinidad & Tobago Land Surveyor.  15/5/2012



1A-33/25