

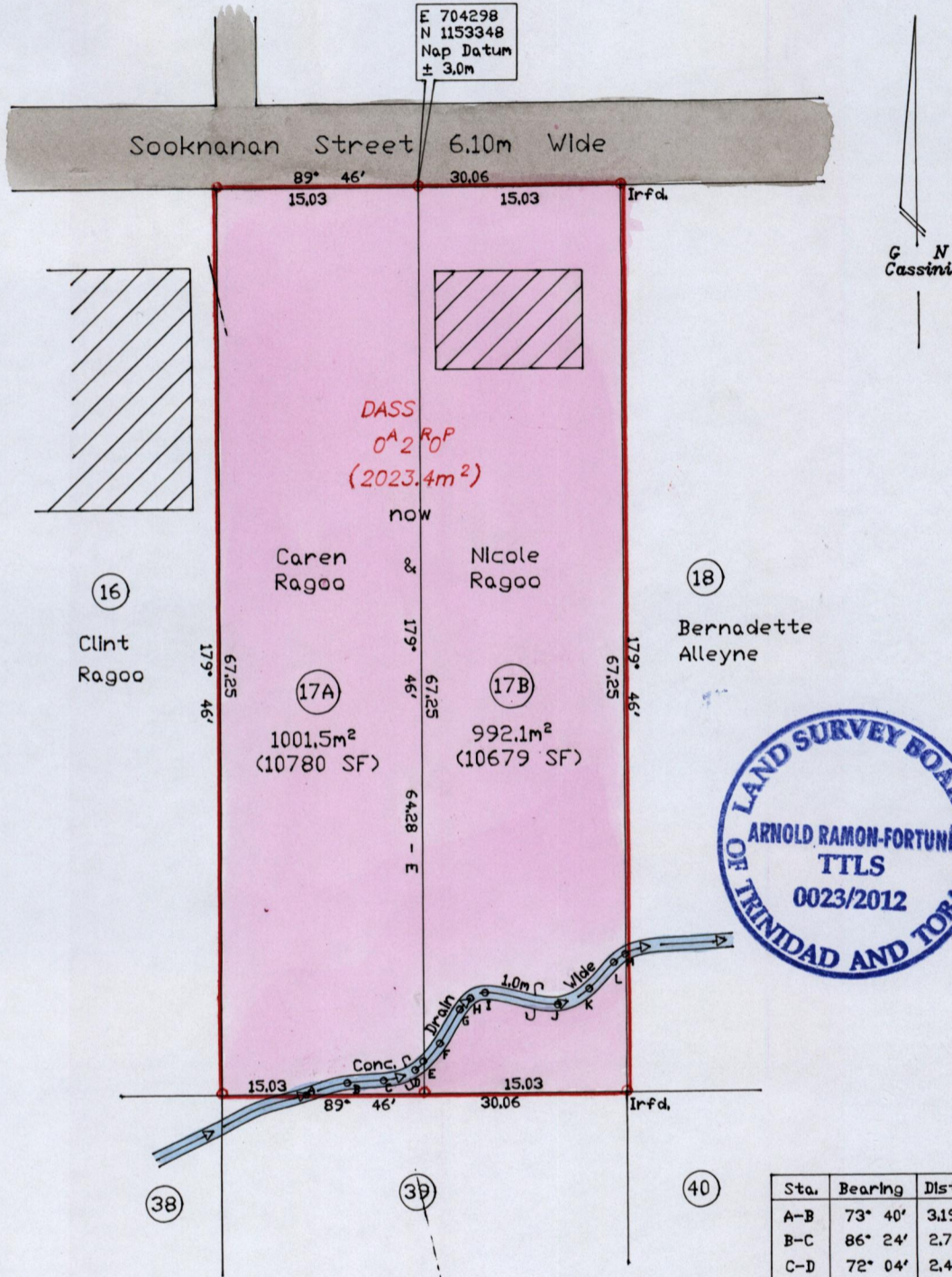
R.P.O. Vol. 874 Fol. 473
C.T. Vol. 4369 Fol. 279

Ward of Cocal

County of Nariva

Cadastral Sheet E.12.M. 45C
4/a

ALLOTMENT NO. 17
BICHE SETTLEMENT



| Sta. | Bearing | Dist. |
|------|---------|-------|
| A-B | 73° 40' | 3.19 |
| B-C | 86° 24' | 2.70 |
| C-D | 72° 04' | 2.48 |
| D-E | 42° 59' | 0.87 |
| E-F | 42° 59' | 1.79 |
| F-G | 31° 10' | 2.88 |
| G-H | 44° 26' | 1.10 |
| H-I | 68° 29' | 1.18 |
| I-J | 99° 37' | 5.46 |
| J-K | 63° 39' | 2.62 |
| K-L | 43° 38' | 2.65 |
| L-M | 54° 07' | 1.04 |

Approved
[Signature]
Director of Surveys 2013.2.7

Vide Plan. KD1

SCALE 1/500

Distances are in metres

○ denotes irons put except where otherwise indicated
Bearings based on Solar Observations
Note: To obtain U.T.M. Grid -18 minutes

PLAN of 2 Parcels of land coloured pink in the Ward of Cocal

Containing together one thousand, nine hundred and ninety three point six square metres

Surveyed by me with due authority in Sept. 2011

In accordance with Reg. 25(1) of the Land Surveyors' Regulations 1998,

I certify that this plan is correct.

Checked by *[Signature]* 2013.01.21



[Signature]

Entered.....

Trinidad & Tobago Land Surveyor..... 20th FEBRUARY 2012

11.07.2012
11.07.2012

11.07.2012
11.07.2012
11.07.2012



1433/224