

1433

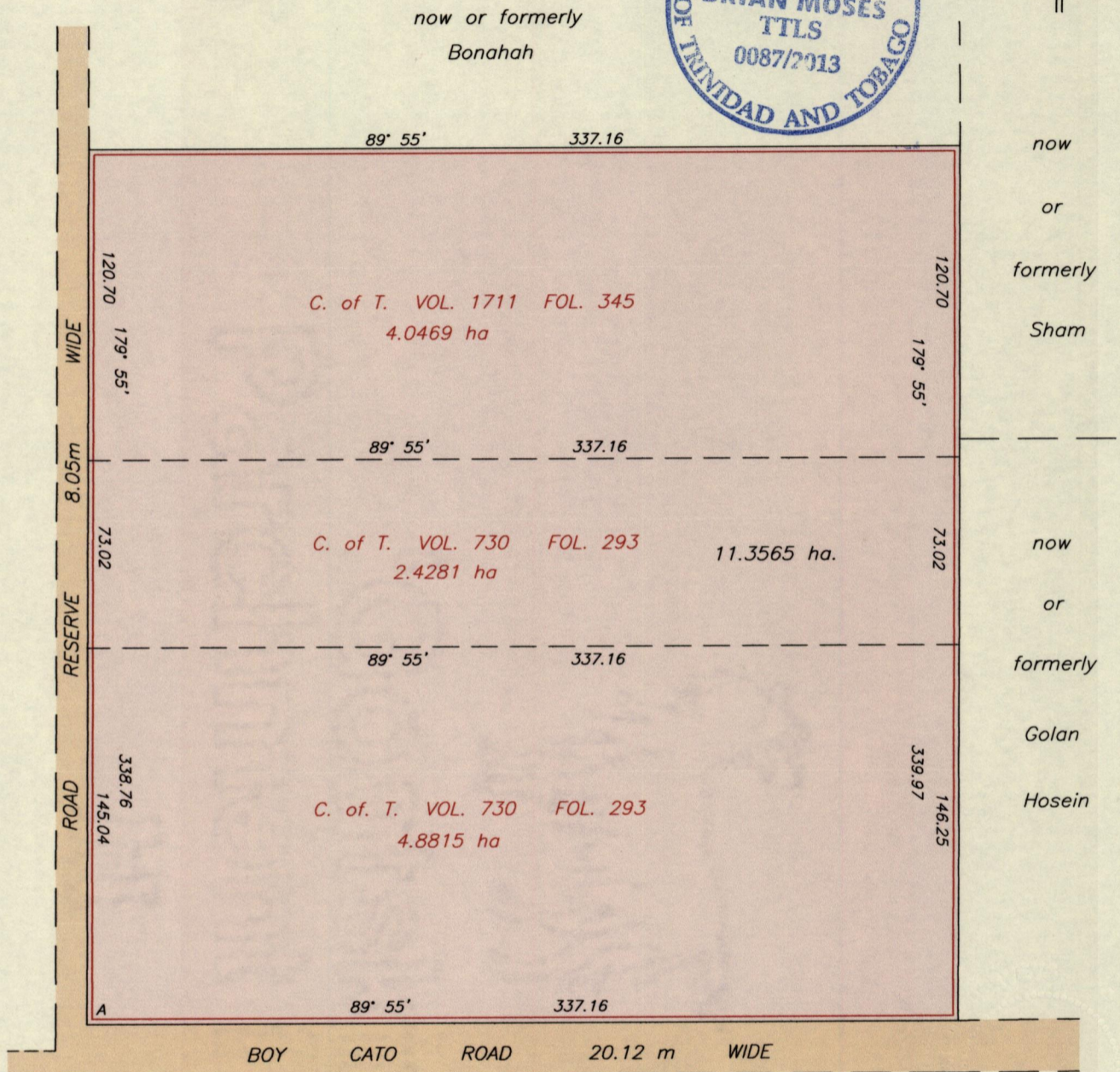


216

CONSOLIDATED PLAN

Cadastral Sheet D.4.E. $\frac{24E}{3/d}$

Ward of Cunupia


County of Caroni



A - N 1167821
E 681571

Bk. 76 Fol. 251


Derived From Hand-Held GPS (+/-5 m)
UTM Zone 20 Naparima Co-ordinates


Approved 
Director of Surveys 2013.1.25

SCALE 1:2500
Distances are in METRES

Note: To obtain compass bearing add 5 minutes

PLAN of a Parcel of land coloured pink in the Ward of Cunupia
Containing together eleven point three five six five Hectares
Prepared by me, with due authority, in July, 2012 for Alvin Peter Innocent
In accordance with Regulation 25 (1) of the Land Surveyors Regulations 1998,
I certify that this plan represents the parcels to be consolidated.

Checked by  26/1/13


Trinidad & Tobago Land Surveyor (T.T.L.S.)

Entered on

16th January 2013



1433/216