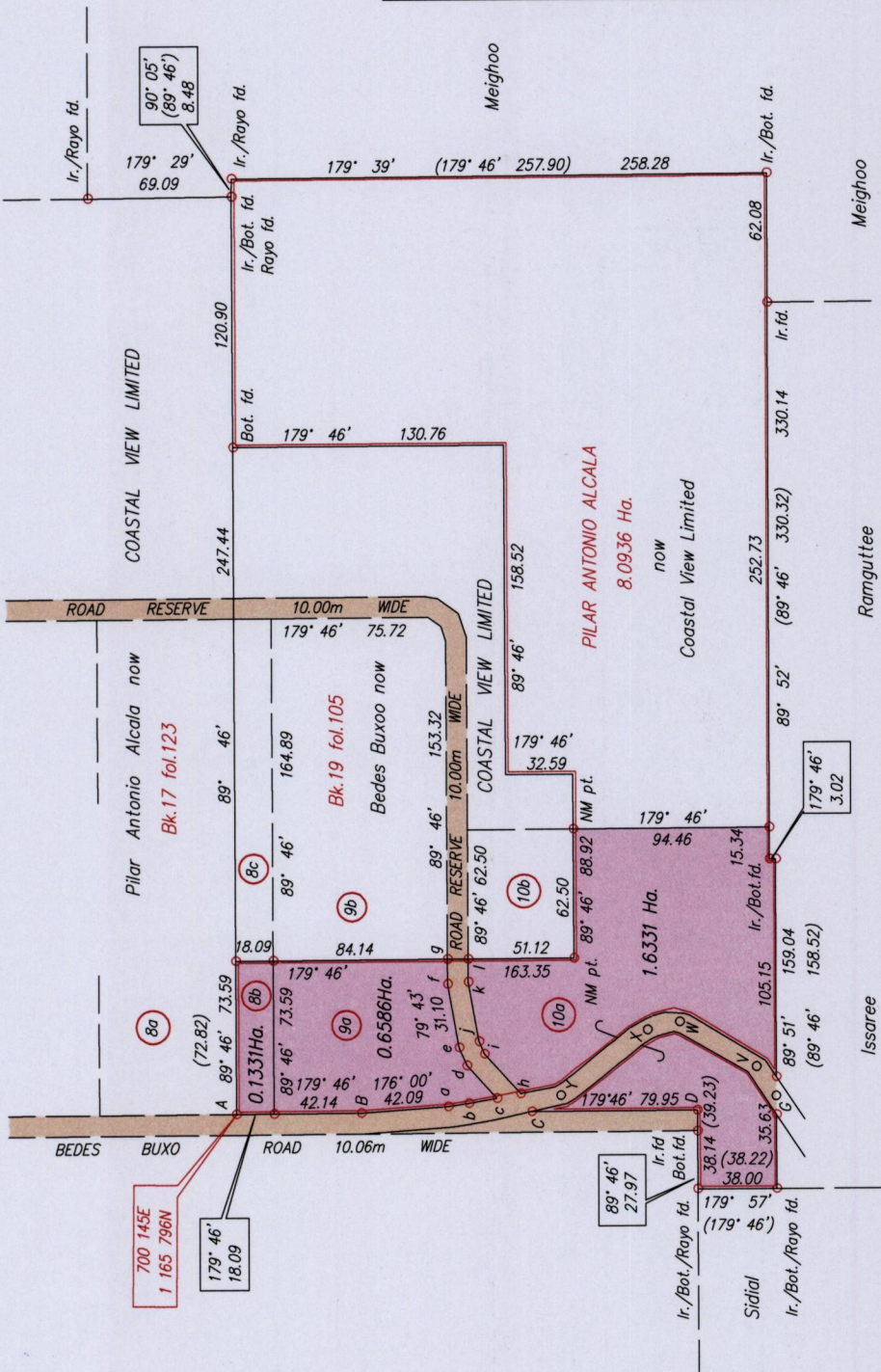


Ward of Tamana
County of St. Andrew
Cadastral Sheet E.1.K., 35B
2/a

R.P.O. Vol. 493B fol. 253
C.T. Vol. 5367 fol. 457


VIDE Bk.210 fol.45



P.T.O. for road traverse notes

Co-ordinates are U.T.M. Zone 20 Naparima Datum +/-5m
obtained from handheld G.P.S.

Plots 8a, 8b and 8c to be amalgamated
Plots 9a and 9b to be amalgamated
Plots 10a and 10b to be amalgamated



Approved
Solar Bond
Director of Surveys 2013.1.25

SCALE 1:3500
o denotes Ir.pt. unless otherwise stated
Distances are in metres

Bearings are Cassini Grid based on Solar Observations

PLAN of 3 Parcels of land coloured pink in the Ward of Tamana
Containing together two point four two four eight hectares


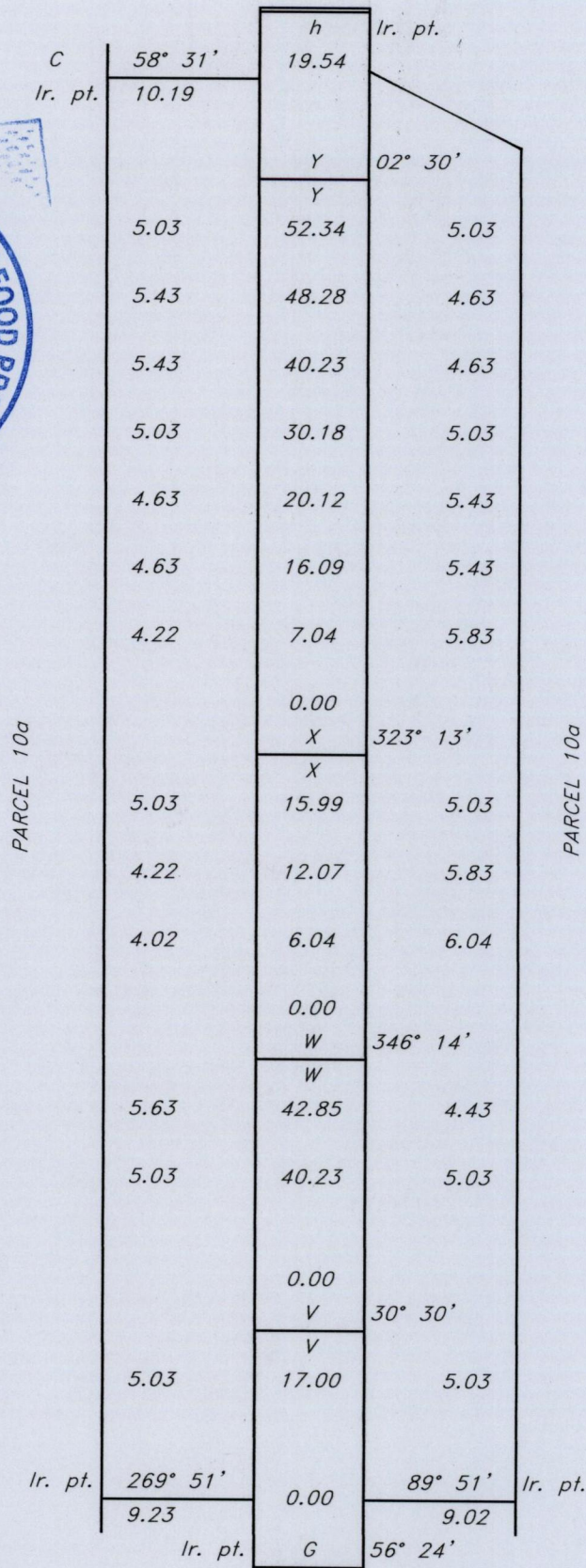
Surveyed by me, with due authority, in June 2010

In accordance with Regulation 25(1) of the Land Surveyors Regulations 1998,

I certify that this plan is correct.

Checked by *LR-23/01/13*
Entered
Lizabedha Hamilton
Trinidad & Tobago Land SurveyorDecember 04 2012

1433/215



1433/215