

R.P.O. Vol. 94 fol. 503

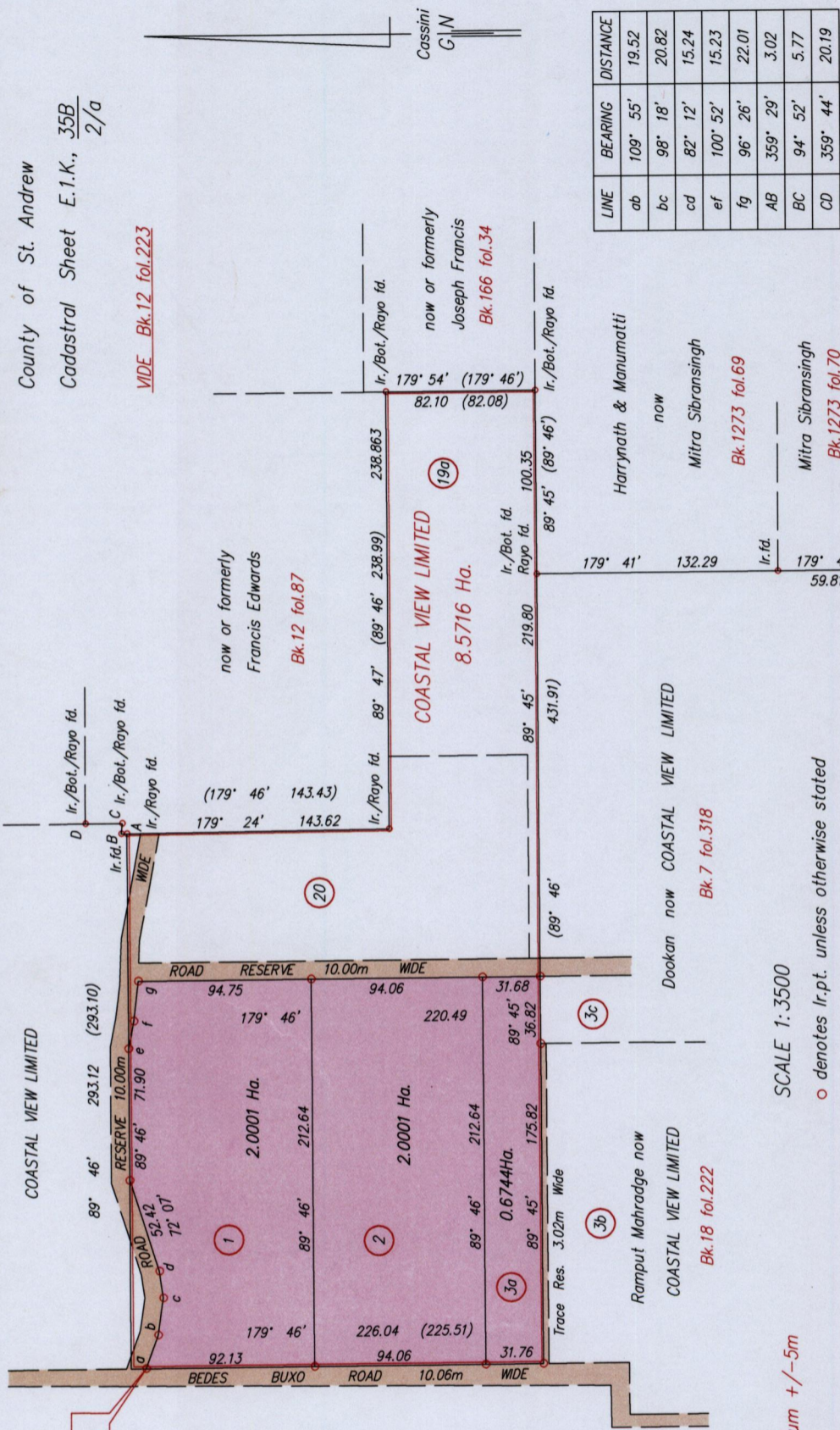
C.T. Vol. 5483 fol. 467

E.T. Vol. 5560 Fol. 165

Ward of Tamana


County of St. Andrew

Cadastral Sheet E.1.K., 35B
2/a



LINE	BEARING	DISTANCE
ab	109° 55'	19.52
bc	98° 18'	20.82
cd	82° 12'	15.24
ef	100° 52'	15.23
fg	96° 26'	22.01
AB	359° 29'	3.02
BC	94° 52'	5.77
CD	359° 44'	20.19

Plots 3a, 3b and 3c to be amalgamated



Approved
 Director of Surveys
 2013.1.25

Co-ordinates are U.T.M. Zone 20 Naparima Datum +/-5m
 obtained from handheld G.P.S.

Bearings are Cassini Grid based on Solar Observations

PLAN of 3 Parcels of land coloured pink in the Ward of Tamana
 Containing together four point six seven four six hectares

Surveyed by me, with due authority, in June 2010

In accordance with Regulation 25(1) of the Land Surveyors Regulations 1998,


I certify that this plan is correct.

Checked by HR-23/01/13
 Entered
 Elizabeth Ann Hamilton
 Trinidad & Tobago Land Surveyor
 December 04, 2012

1433/210

1433/210

Lot#	C.T. Vol & Folio	Names.
1		
2	5560 fol 175	Hatim & Wendy-Ann Ali
3a	5621 fol 377	Mustafar & Halima Ali



1433/210