

R.P.O Vol. 202 Fol. 141
 C.T. Vol. Fol.
 Address - Off Ramdass Tr.,
 Piparo.

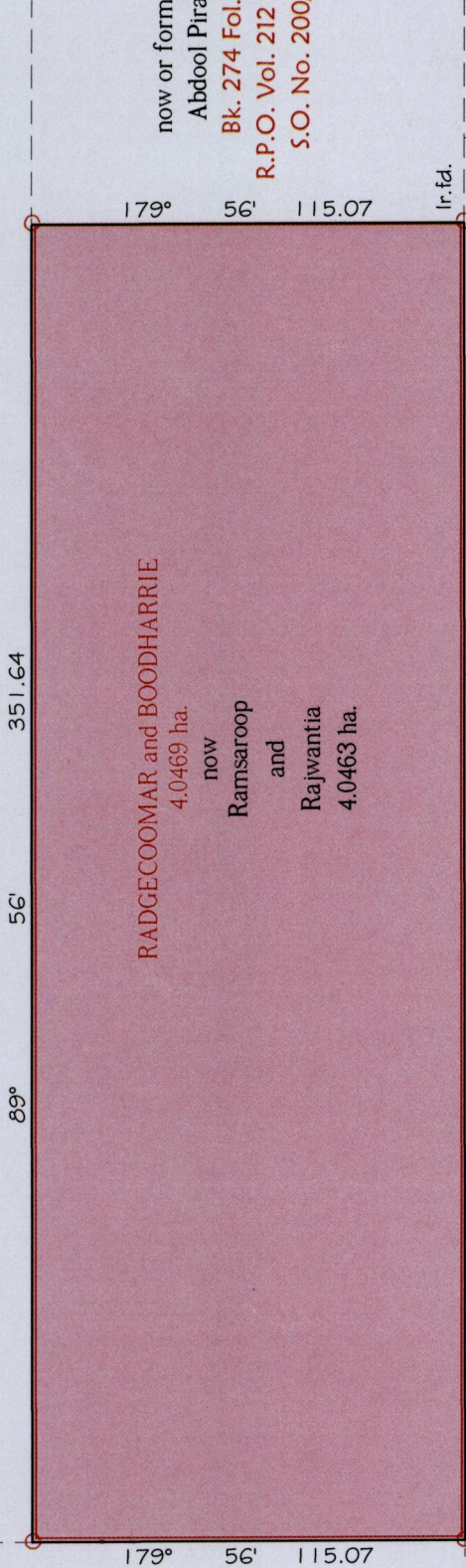
Process ID# 45819

Ward of Montserrat
 County of Nariva
 Cadastral Sheet D.24.G., 54B
 2/b

Central Range
 Forest Reserve
 Plan M.E. 16

Mon. / Rayo.f.d.
 UTM Coord.
 684887 E
 1143802 N

now or formerly
 E. Ramus
 Bk. 249 Fol. 51
 S.O. No. 548/1900




now or formerly
 Ellen Williams
 Bk. 251 Fol. 105
 R.P.O. Vol. 86 Fol. 587

now or formerly
 Joseph Dindial
 Bk. 264 Fol. 207
 R.P.O. Vol. 104 Fol. 295
 S.O. No. 257/1903

now or formerly
 John Seelall
 Bk. 269 Fol. 280
 R.P.O. Vol. 153 Fol. 73
 S.O. No. 713/1905

now or formerly
 Abdool Pirally
 Bk. 274 Fol. 159
 R.P.O. Vol. 212 Fol. 553
 S.O. No. 200/1908



1433

21

Approved

 Director of Surveys 2012.5.25

Ref.:- Bk. 273 Fol. 220
 S.O. No. 1065/1907
 SCALE 1:1250

Note - UTM (Nap Zone 20) Coordinates obtained
 from hand held GPS receiver
 + 5.00m

○ Denotes Iron put except stated otherwise.
 Note: Bearings are Cassini grid based on solar observations Distances are in metres.
 Plan of a Parcel of land coloured pink in the Ward of Charuma.
 Containing four point zero four six three hectares.

Surveyed by me, with due authority, in July 2011


In accordance with Regulation 25(1) of the Land Surveyors' Regulations 1998,

I certify that this plan is correct.

Checked by

Entered on

Trinidad & Tobago Land Surveyor 15.02.2012



1433/21

