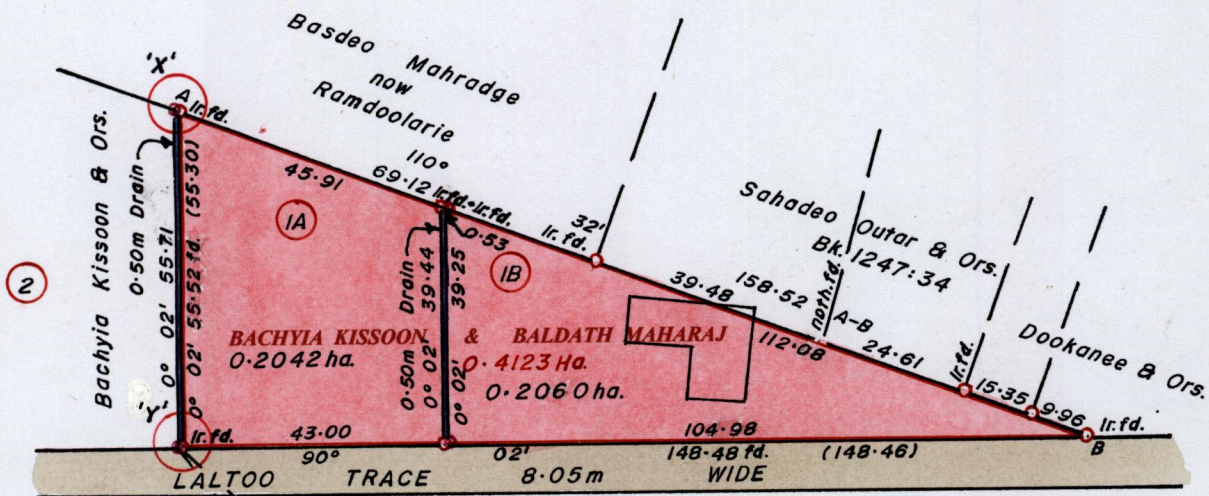
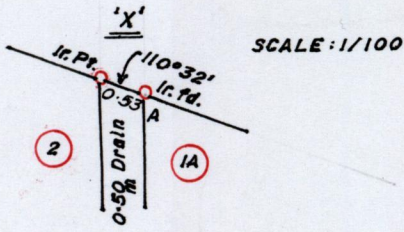
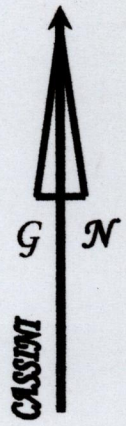


1433


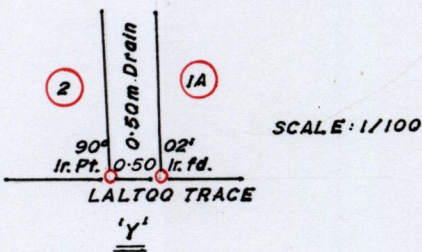
2015


R.P.O Vol. 192 Fol. 141  
C.T. Vol. 2771 Fol. 79B  
C.T. Vol. 5644 Fol. 11

Ward of Siparia.  
County of St. Patrick.  
Cadastral Sheet G.13.G. 63F  
1/d



1125333m N, 671475m E  
UTM 20, WGS84 (+/- 5.0m)  
GPS Direct Obs.

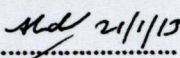


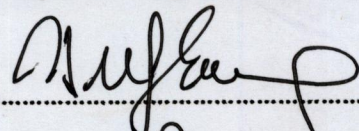
Approved   
Director of Surveys. 2013.1.24

Bk. 1141 : 96  
SCALE 1 : 1250.  
Distances are in METRES

o Denotes Iron Put except otherwise stated  
Bearings are Cassini Grid based on Solar Observations.


**PLAN of 2 Parcels of land coloured in PINK in the Ward of Siparia.  
Containing zero point four one zero two hectare.  
Surveyed by me, with due authority, in November 2007.  
In accordance with Reg. 25(1) of the Land Surveyors' Regulations 1998,  
I certify that this plan is correct.**

Checked by  21/1/13



Entered ..... Trinidad and Tobago Land Surveyor ..... 31<sup>st</sup> December ..... 2007.

| Lot# | C.T Vol & Folio      | Names.          |
|------|----------------------|-----------------|
| 1A   | C.T Vol 5644 fol 23  | Baldath Maharaj |
| 1B   | C.T. Vol 5644 fol 25 | Deodath Maharaj |
|      |                      |                 |



1433/205