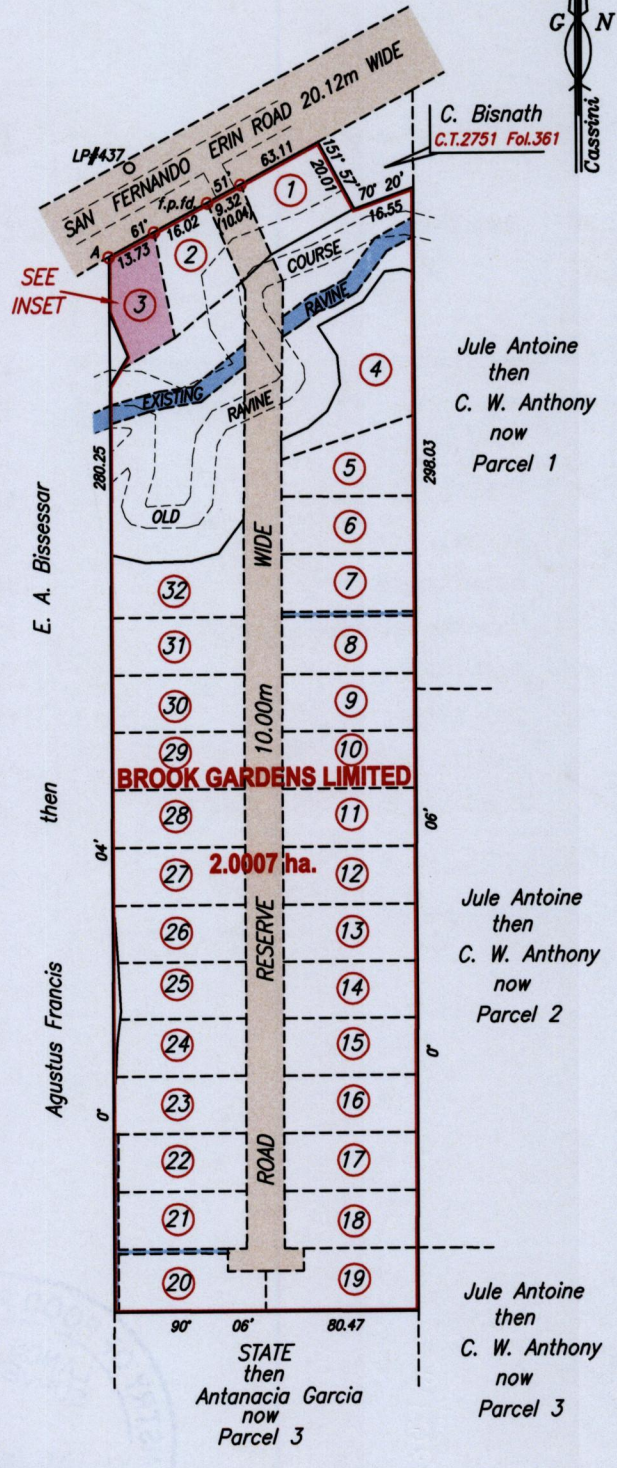
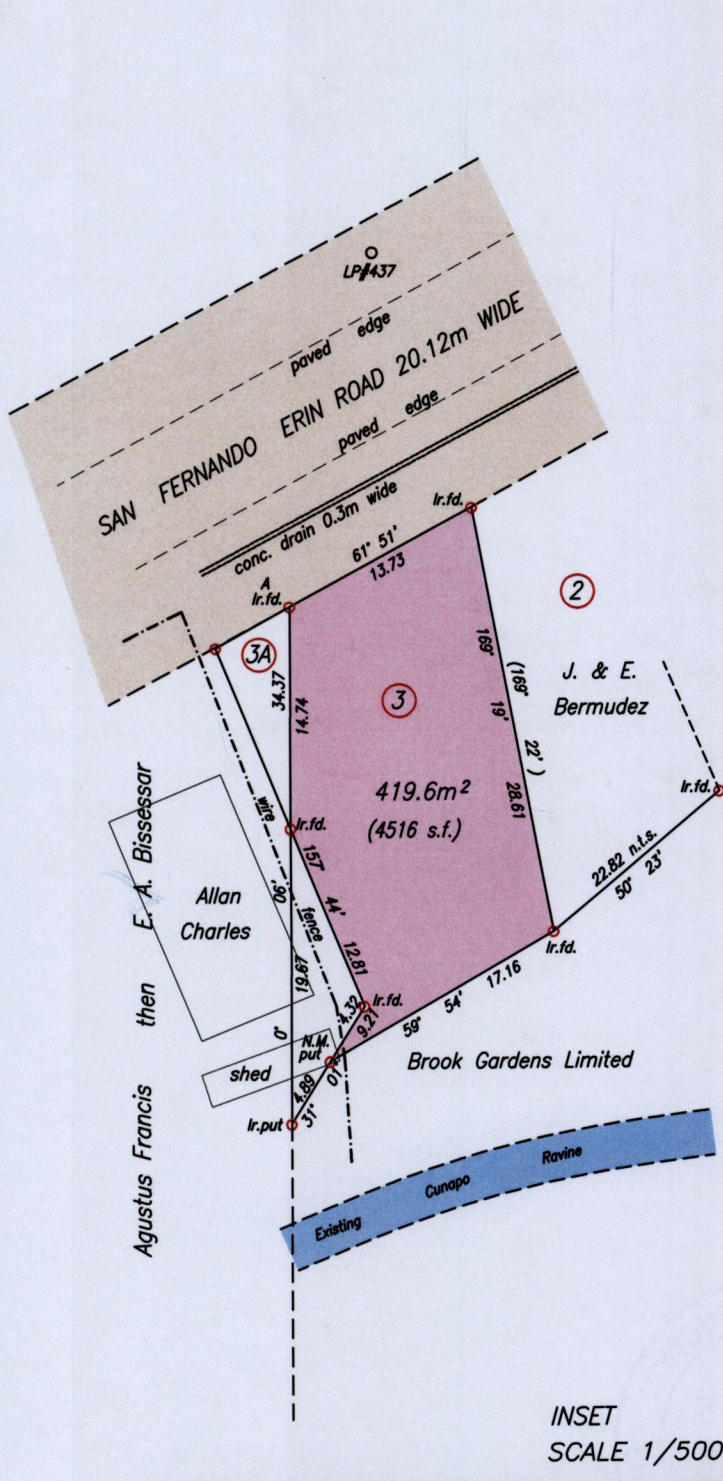
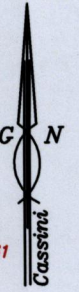


R.P.O. Vol. 153 Fol. 69  
C.T. Vol. 4497 Fol. 313

Cadastral Sheet G.17.A. 73A  
Ward of Siparia 2/c  
County of St. Patrick  
Quarry Village, Siparia



A Ir.f.d. N 1120369 Hand Held GPS +/- 5m  
E 660633 UTM proj. WGS84 Zone 20



o Denotes Ir.f.d. unless otherwise stated

Bk.1128 Fol.85	Plan J.L.209
Bk.944 Fol.244	Plan J.C.1
Bk.475 Fol.48	Bk.1377 Fol.103

Station	Bearing	Distance	Station
A	13° 28'	24.09	LP#437

SCALE 1/2000  
Distances are in metres

Approved Director of Surveys  
2013.1.22

Bearings are Cassini Grid based on Solar Observations  
PLAN of a Parcel of land coloured pink in the Ward of Siparia  
Containing four hundred and nineteen point six square metres  
Surveyed by me with due authority in October 2012  
Certified correct in accordance with Regulation 25 (1) of Land Surveyors Regulations 1998

Checked by 21/1/13  
Entered on.....

16<sup>th</sup> January 2013  
Trinidad & Tobago Land Surveyor

LOT	NAME	DEED	BOOK	FOL	LOT	NAME	DEED	BOOK	FOL
33					53	Rese Brown		1174	81
34					54	Nazir Ali		1174	82
25					55	Thomas Hamilton		1174	83
36	C. Sookram also called C. Ramoutar	12282/88	1178	6	56	Ramdeo Singh	3056/90	1042	165
37					57				
38	James Karim		1068	25	58	Boodour Ramdass	11611/88	1174	164
39					59	Shaktir Khan		1065	28
40					60	Ramlochan Ramchoritor		1082	205
41	Ragoo Mohammed	12284/88	1174	162	61	Kholowan Singh	12281/88	1174	165
42	Jacob Chuneé		1068	27	62	Ganja Singh		1082	204
43					63	Kassim Khan		1068	30
44	Robert R. Ford		1147	74	64				
45	Bernard Ravello		1174	75	65				
46	Jairam Nucksheddy		1174	76	66				
47	Lester Riley & Albertina Williams		1174	77	67	Michael Montrichard		1082	212
48	Bradley Willis		1174	78	68				
49	Sonny Bridgetal	11984/88	1174	163	79	Sahadeo Dookhoo	12283/88	1174	166
50	Lewis Marcano		1174	79	70				
51	Joseph Vallenilla		1174	80	71	Teeluck Roopnarine		1068	29
52					72	Lennox Rawlins		1082	184



1433/204