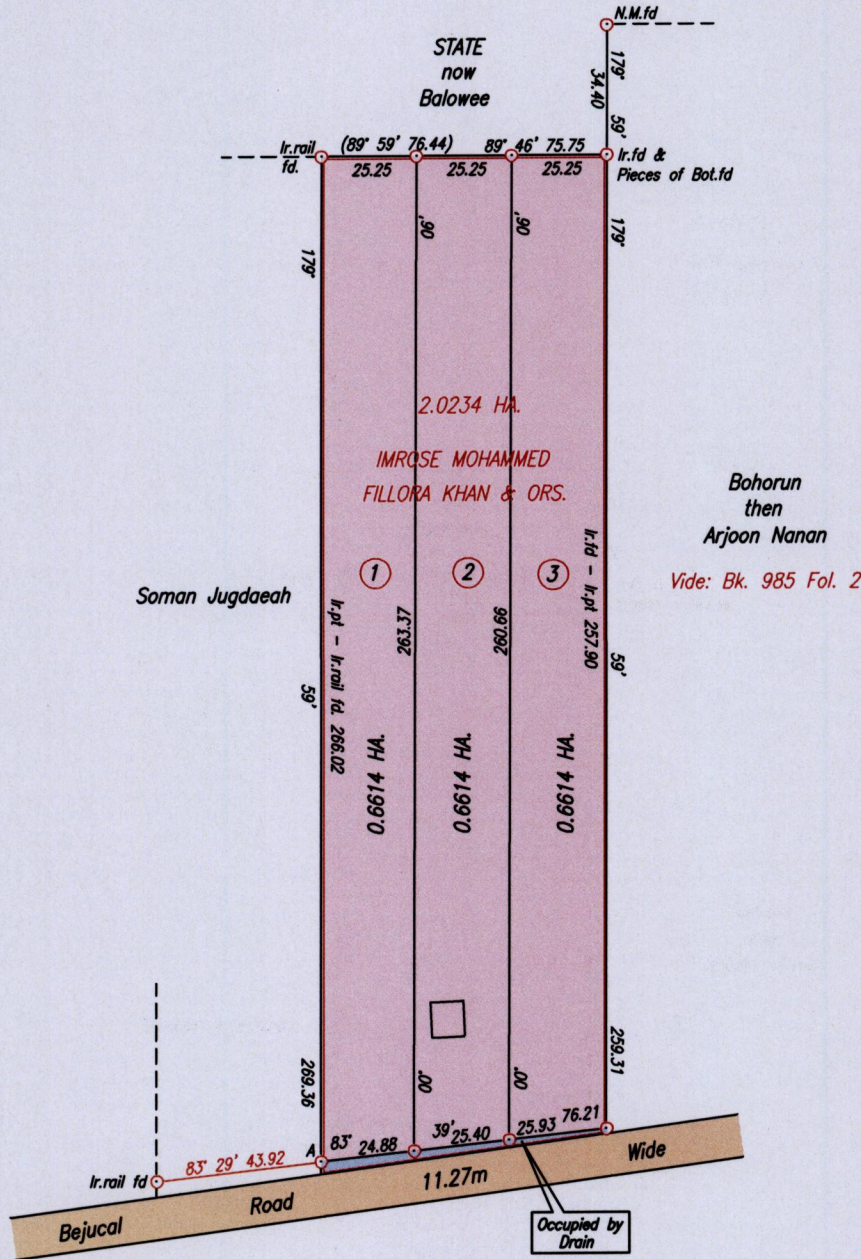
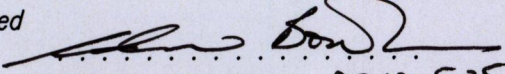


R.P.O. Vol. 45 Fol. 159
C.T. Vol. 5320 Fol. 265
U.R.P.N.

Cadastral Sheet D.2.D. ^{23F} 4/b
Ward of Cunupia
County of Caroni
Vide : Bk. 724 Fol. 66




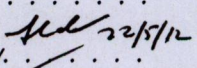
Approved 
Director of Surveys 2012.5.25

SCALE 1/2000
Distances are in metres

Point A
Co-ordinates obtained by Hand Held G.P.S. (Nap. Datum)
Accuracy \pm 4m
E 673244m
N 1168518m

○ Denotes Iron put except otherwise stated
Bearings are Cassini Grid based on Solar Observations
Plan of 3 Parcels of land coloured pink in the Ward of Cunupia
Containing together one point nine eight four two hectares
Surveyed by me, with due authority, on May 16th 1997
In accordance with Regulation 25 (1) of the Land Surveyors' Regulations 1998,
I certify that this plan is correct.



Entered on 
Checked by  11/5/12 Trinidad & Tobago Land Surveyor 4/5 2012



1433/20