
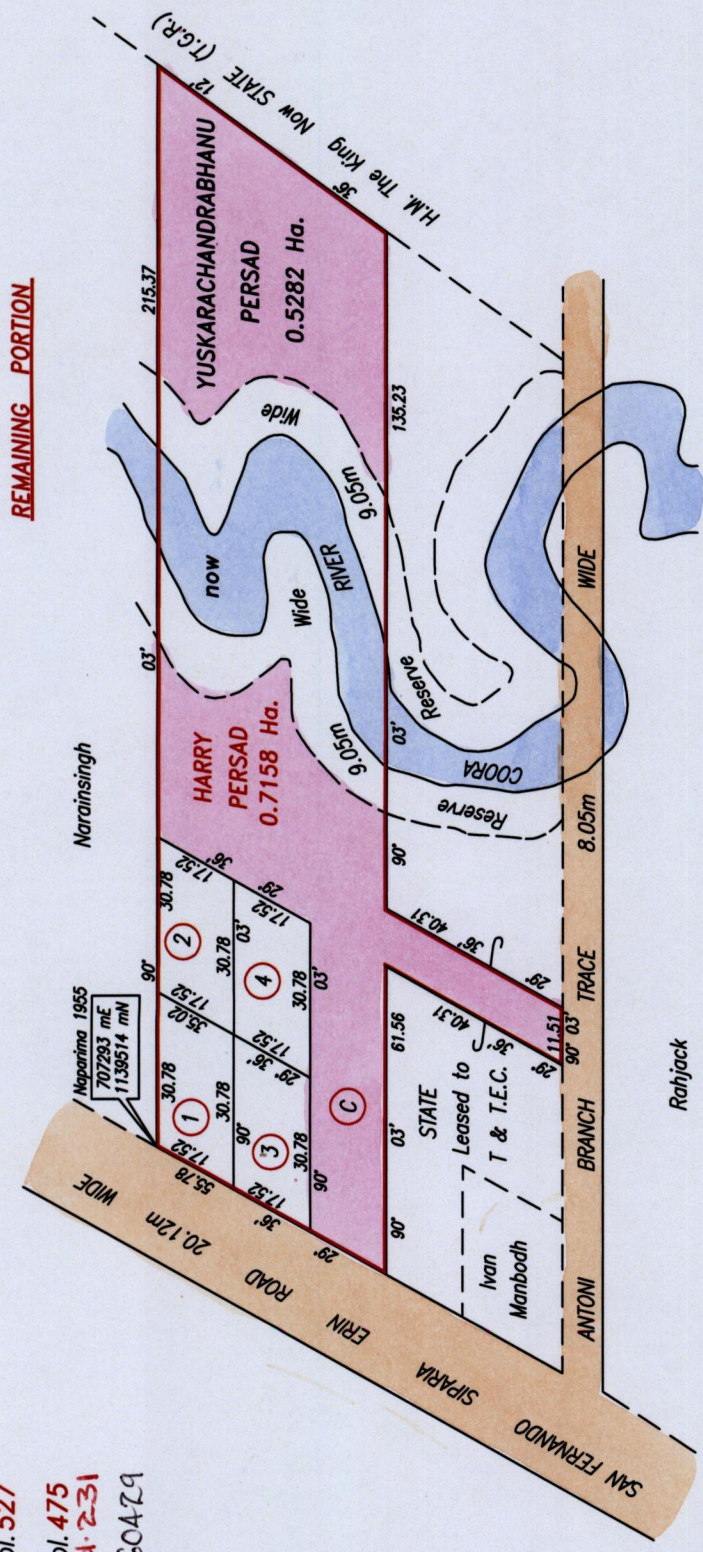


R.P.O. Vol. 84 Fol. 527
 C.T. Vol. 3987 Fol. 475
 C.T. Vol. 5545 Fol. 231
 PROCESS ID # G0A79

Cadastral Sheet G.13.M. 63E
 4/c
 Ward of Siparia
 County of St. Patrick


Vide Bk.1145 Fol.808
 Bk.1014 Fol.164
 Bk.1358 Fol.128



Approved *[Signature]*
 Director of Surveys 2013.1.14

Plan of a parcel of land in the Ward of Siparia
 Containing zero point seven one five eight hectare originally transferred to Harry Persad
 Showing a portion coloured pink and containing zero point five two eight two hectare
 Being the remainder after four previous transfers of other portions of the land.
 In accordance with Regulation 25 (1) of the Land Surveyors' Regulations 1998,
 I certify that this plan represents the remaining portion.

Checked by *[Signature]* 10/1/2013
 Entered on
 Trinidad & Tobago Land Surveyor 4th December 2012.
 PATH = AD4004 C/DED/YUSK PERSAD DWG.



Coordinates obtained from Topo Data

SCALE 1:1500
 Distances are in Metres.

LOT	NAMES	AREA	C.T.Vol.
1	Jairam Seegobin & Sophia D. Santiago	469.1 m ²	Vol.4464 Fol.49
2	Andrew Renaldo Bhagan	469.1 m ²	Vol.5462 Fol.223
3	Jairam Seegobin & Sophia D. Santiago	469.1 m ²	Vol.4464 Fol.57
4	Andrew Renaldo Bhagan	469.1 m ²	Vol.5462 Fol.223

1433

197

1433/197

1433 / 197

