

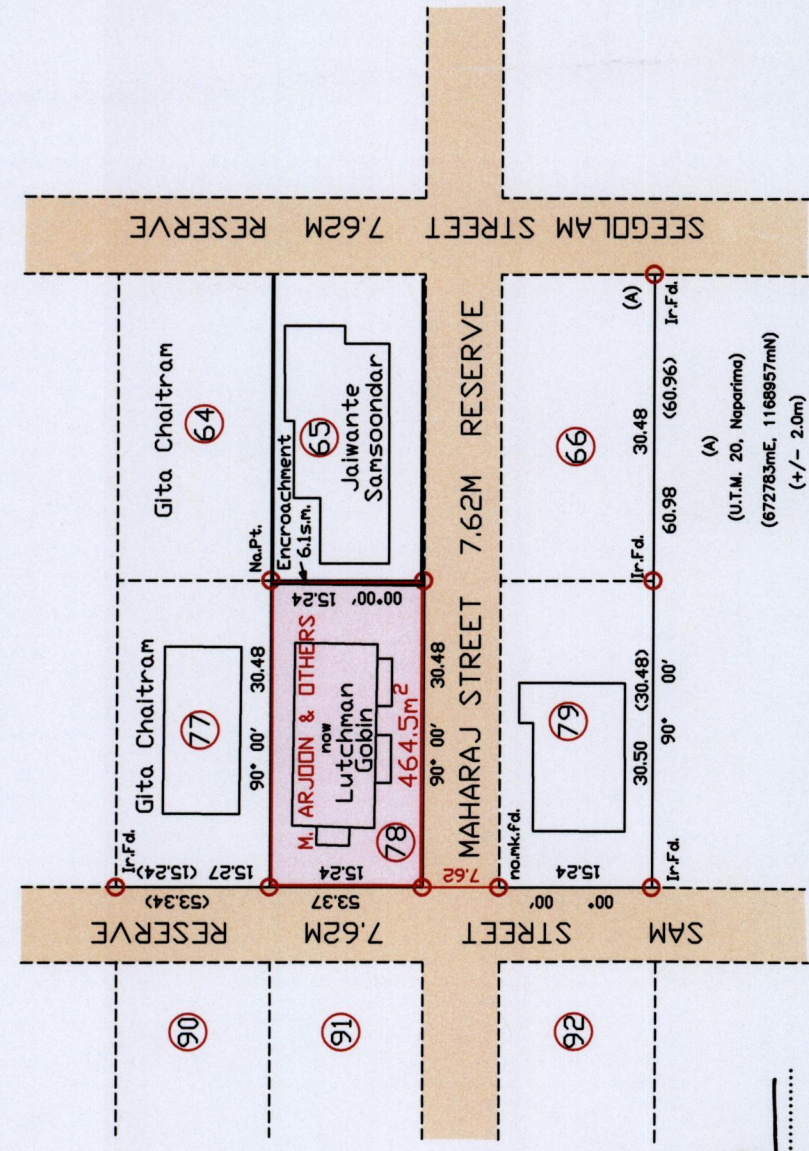


R.P.O. Vol. 415 Fol. 605
 C.T. Vol. 4992 Fol. 481
 U.P.R.N. No.
 Vide Plan E.B. 137

Process SD# 48435


WARNER VILLAGE


Cadastral Sheet D.2.D 23F
 Ward of Chaguanas 4/a
 County of Caroni



1433

192

Approved 
 Director of Surveys
 2012.11.20

Checked by Man 16/11/2012
 Entered on  01.15.07.08.20:3

○ Denotes Iron Put unless otherwise stated.
 Bearings are Cassini Grid, based on Solar Observations.
 PLAN of a Parcel of land coloured pink in the Ward of Chaguanas.
 Containing Four Hundred and Sixty Five point Four Square Metres.
 Surveyed by me, with due authority in January 2012.
 In accordance with Regulation 25 (1) of the Land Surveyors' Regulations 1998, I Certify that this plan is correct.

SCALE 1 : 750
 Distances are in metres.

.....
 10th October2012.
 Trinidad and Tobago Land Surveyor

1433/192

1433/192

