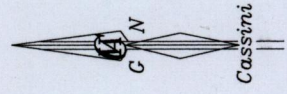



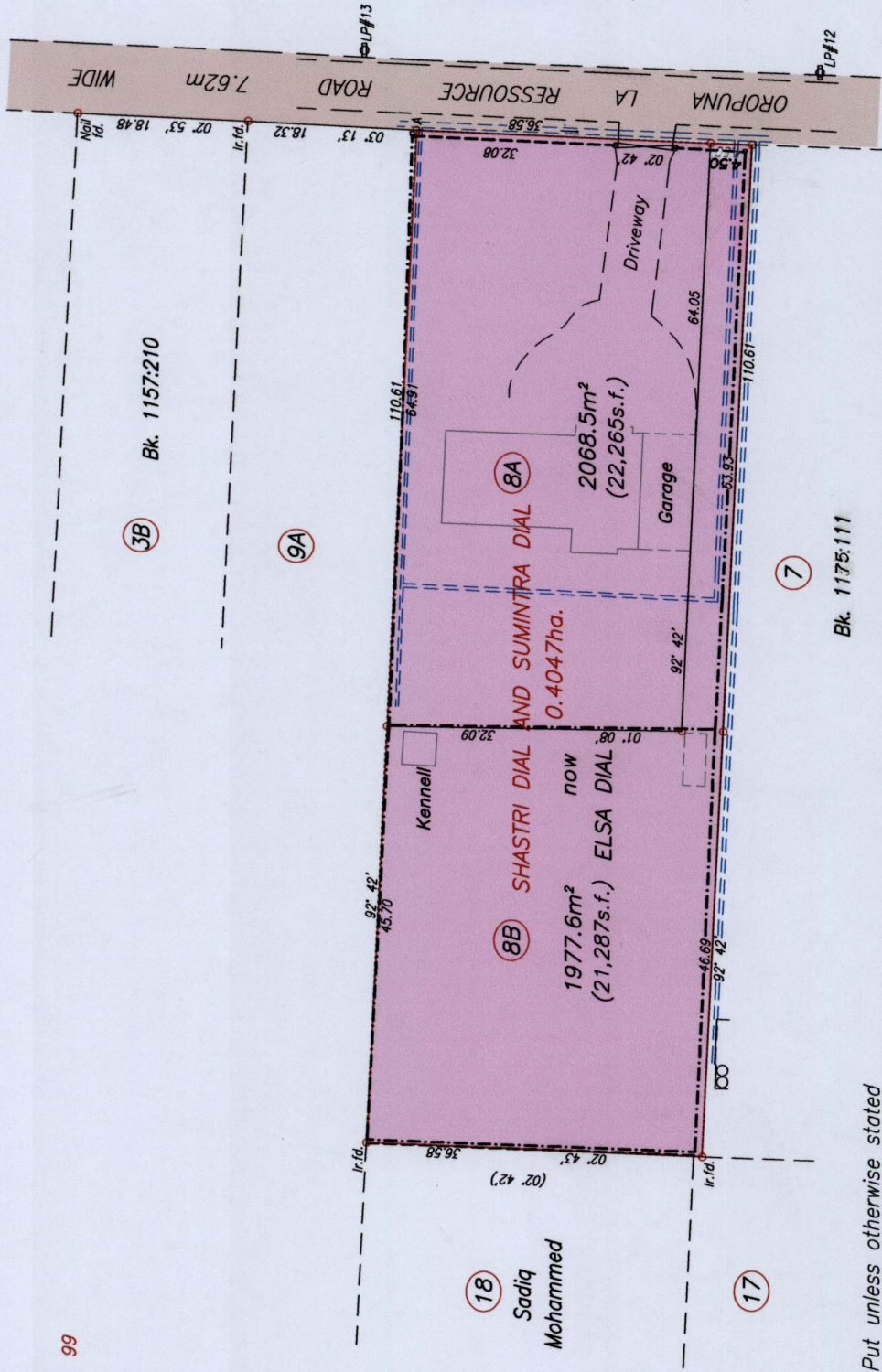
Cadastral Sheet B.24.B. 24B
 2/d
 Ward of Arima
 County of St George
 Lot 8 Oropuna La Resource Road,
 D'abadie



Plan C.K. 58
 A Nail Put N: 1175 690 Hand Held GPS
 E: 0684 435 WGS84 Zone20

--- Wall
 - - - Wire Fence
 - - - - - Box Drain

SCALE 1/750
 Distances are in metres




Approved: *[Signature]*
 Director of Surveys
 2013.1.11

○ Denotes Iron Put unless otherwise stated
 Bearings are Cassini Grid based on Solar Observations
 Plan of 2 Parcels of land coloured pink in the Ward of Arima
 Containing together four zero four six point one square metres
 Surveyed by me, with due authority, in July 2012
 In accordance with Regulation 25 (1) of the Land Surveyors' Regulations 1998,
 I certify that this plan is correct.

Checked by: *[Signature]* Entered On:

Winston Ramcharan
 Trinidad & Tobago Land Surveyor. 23rd November 2012

1433/191



1433/191