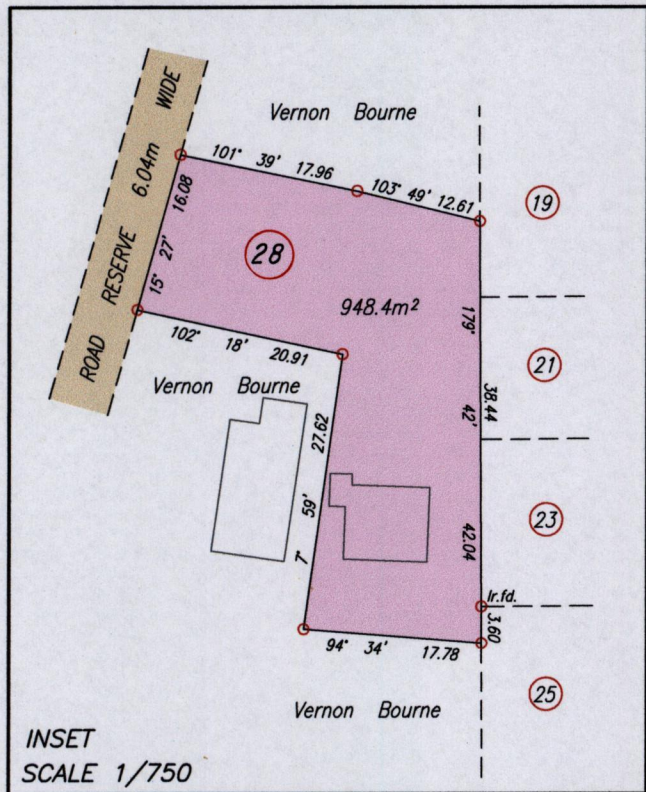
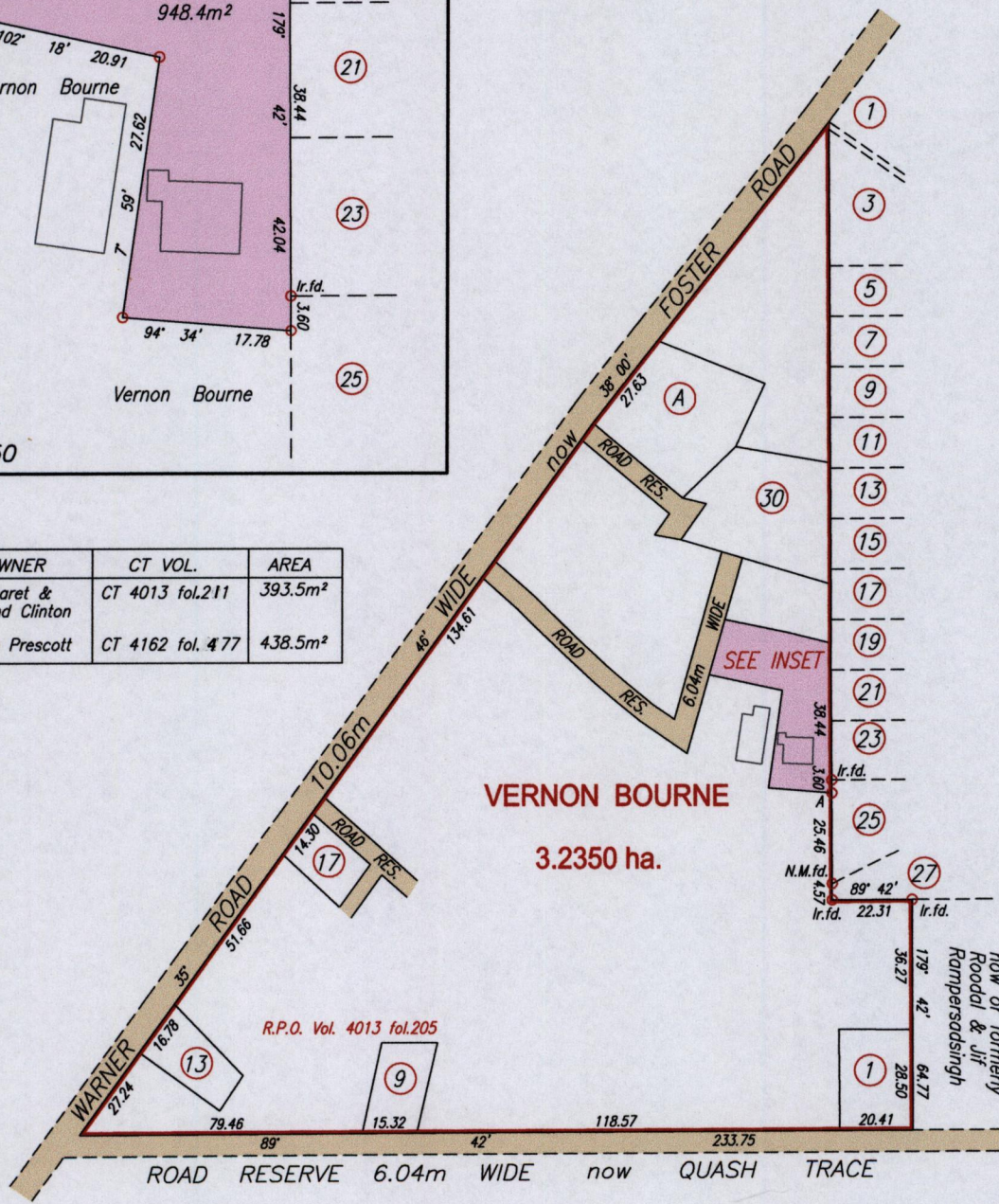


R.P.O. Vol. 234 Fol. 29
C.T. Vol. 3939 Fol. 153


Cadastral Sheet C.22.J. 25F
Ward of Manzanilla
County of St. Andrew



LOT	OWNER	CT VOL.	AREA
13	Margaret & Desmond Clinton	CT 4013 fol.211	393.5m ²
9	Horace Prescott	CT 4162 fol. 477	438.5m ²



G N
cassini



Approved

Director of Surveys 2012.5.25

Bk.1135 Fol.157

A Ir.put N 1172172 U.T.M. +/- 3m
E 705527
Coordinates are based on Hand held GPS W.G.S.84 Zone 20

○ Denotes Iron put unless otherwise stated
Bearings are Cassini Grid based on Solar Observations

SCALE 1/2000
Distances are in metres

PLAN of a Parcel of land coloured pink in the Ward of Manzanilla
Containing nine hundred and forty eight point four square metres
Surveyed by me, with due authority, in April 2008

In accordance with Regulation 25 (1) of the Land Surveyors' Regulations 1998,
I certify that this plan is correct.


Checked by [Signature] 2/5/11

Entered on


Trinidad & Tobago Land Surveyor 20 January 2012

81

504



VERNON SCURIE
 022015



1433/19