

1433

1433/197187

R.P.O. Vol. 550 Fol. 435
C.T. Vol. 2188 Fol. 63
C.T. Vol. 5566 Fol. 427

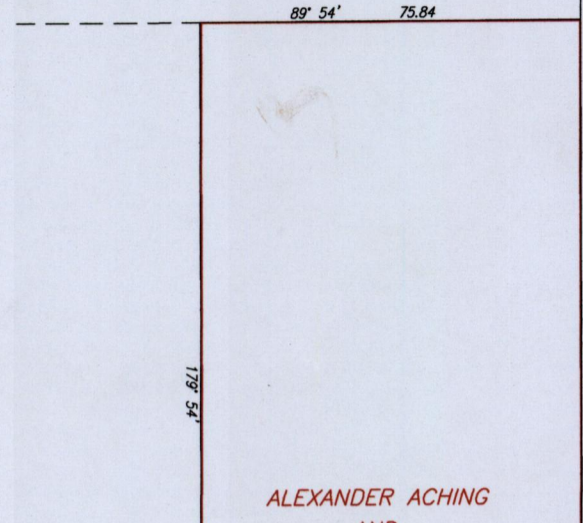
Cadastral Sheet D.4.F. 24E
4/a&4/c

Ward of Cunupia

County of Caroni

Las Lomas

L. Centeno
now
Proctor



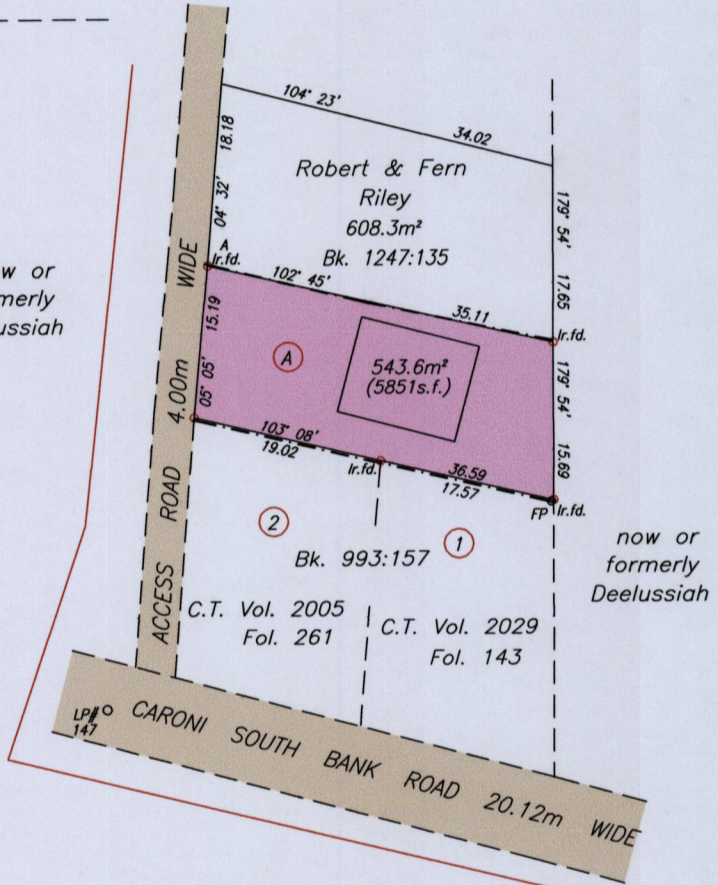
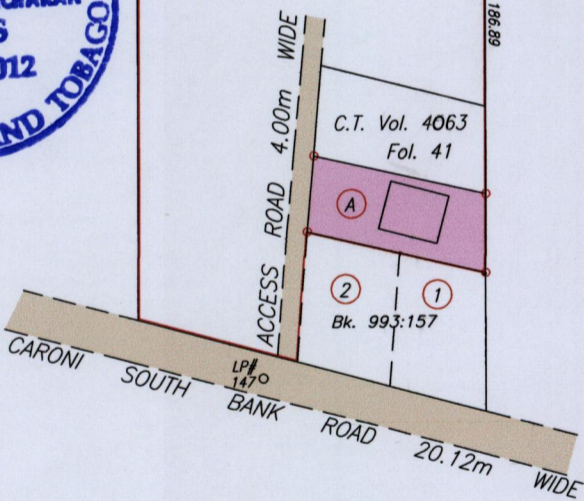
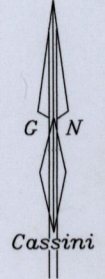
now or formerly
Sewharruck

ALEXANDER ACHING
AND
DOROTHY JENNINGS
1.9197Ha.

State
then
D. Sadaphal

now
Alexander Aching

now or
formerly
Deelussiah



--- Wire Fence

A Ir.f.d.	N. 1168 286	Hand Held GPS	
	E. 0683 400	WGS84 Zone20	
Station	Bearing	Distance	Station
A	192° 44'	45.29	LP#147

SCALE 1/1500
Distances are in metres

Approved: *[Signature]*
Director of Surveys
2013.1.11


Bearings are Cassini Grid based on Solar Observations
PLAN of Parcel of land coloured pink in the Ward of Cunupia
Containing five four three point six square metres
Surveyed by me with due authority in June 2009
In accordance with Regulation 25 (1) of the Land Surveyors' Regulations 1998,
I certify that this plan is correct.

Checked By: *[Signature]* 2013.01.07

[Signature]

Entered On.....

Trinidad & Tobago Land Surveyor 23rd November 2012



1433/187