

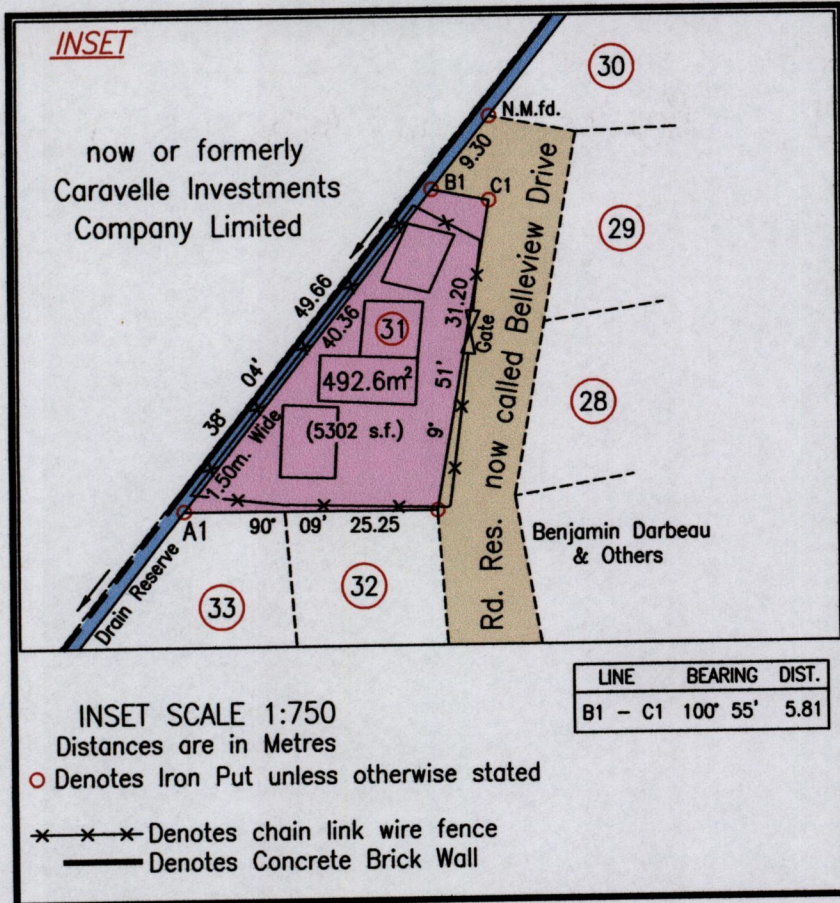
PROCESS ID # 57340
 R.P.O. Vol. 518 Fol. 165
 C.T. Vol. 2035 Fol. 213
 C.T. Vol. 5567 Fol. 415
 U.P.I.N. No.

1433

1836

Cadastral Sheet 24B , B.19.N.&O.
 2/d
 Ward of Arima
 County of St. George


"LOT No. 31 BELLEVIEW DRIVE
ARIMA OLD ROAD, D'ABADIE"



Vide

Bk 993:155
Bk 999:124
Bk 1181:85
Bk 1403:59

Grid North
Cassini

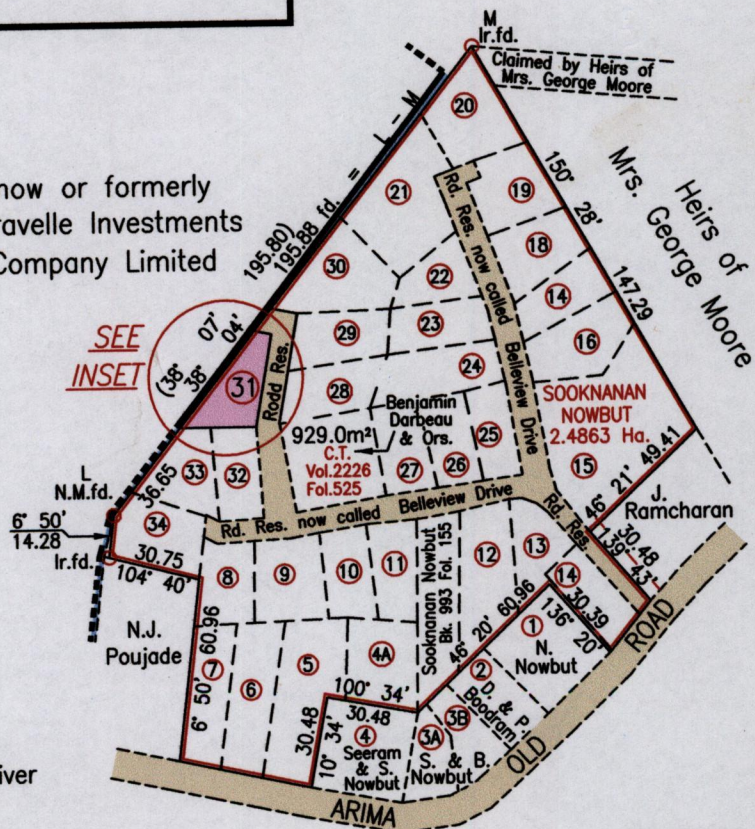


Approved

 2013.1.11 Director of Surveys

A1	E 684551
	N 1176375

Reliability Error ± 3.0 m.
 Coordinates are UTM, Naparima 1955 from
 Garmin GPSmap 60CSx Handheld GPS Receiver



SCALE 1:2500
 Distances are in Metres

Bearings are Cassini Grid based on Solar Obs.
 ○ Denotes Iron Put unless otherwise stated
 Plan of a Parcel of land coloured pink in the Ward of Arima
 Containing four hundred and ninety two point six square metres
 Surveyed by me, with due authority, in November 2011 for Basdeo Maharaj
 In accordance with Regulation 25(1) of the Land Surveyors' Regulations 1998,
 I certify that this plan is correct.

Checked by *Madh* 8/1/13

Entered on

Trinidad & Tobago Land Surveyor *23rd August* 2012

Lot #	C.T. Vol's Folio	Names.
28		
29		
30		
31	5567 fol 419	Basdeo, Angela's Michael Maharaj

