

1433/182

1832

R.P.O. Vol. 59 Fol. 5

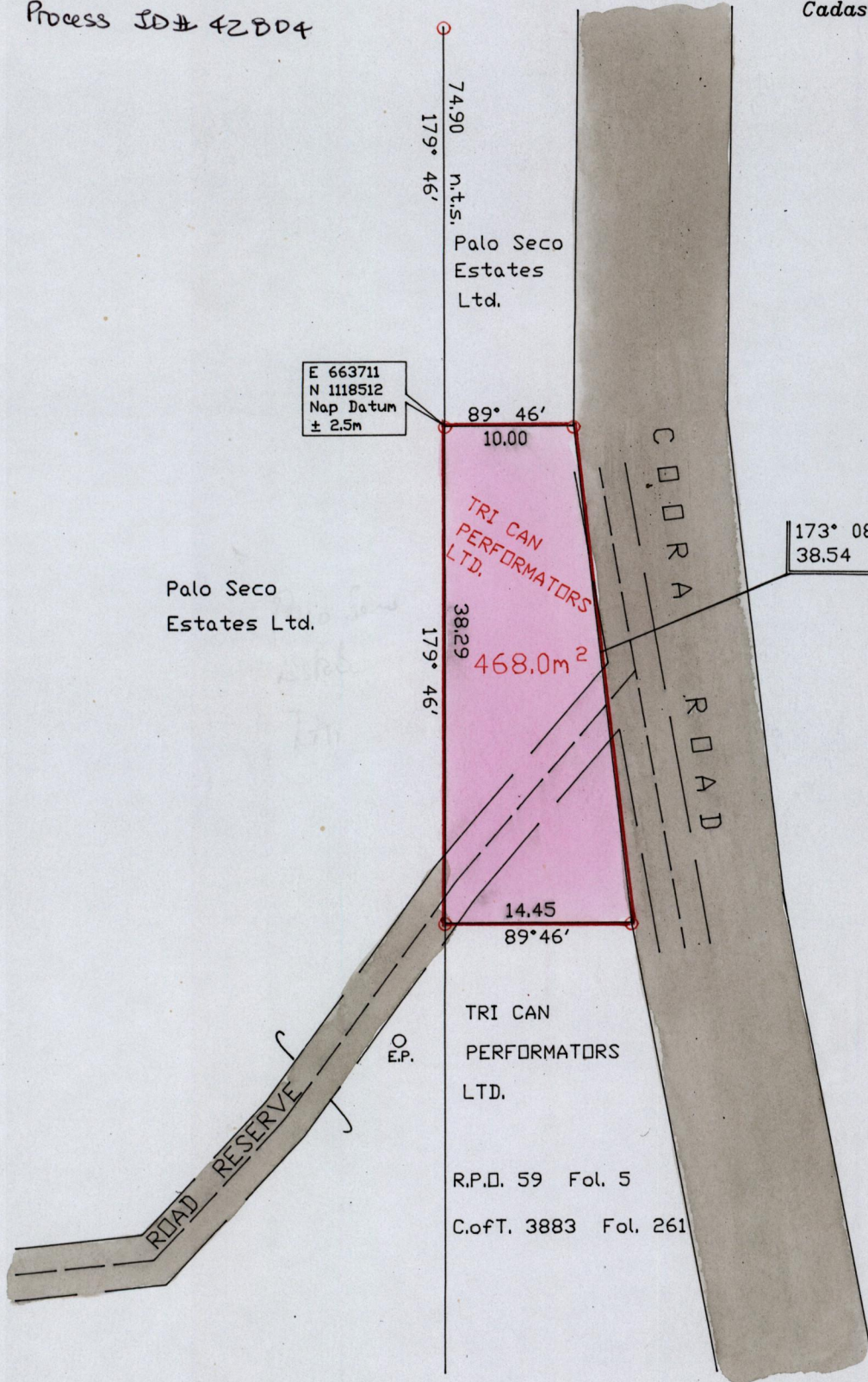
Ward of Siparia

C.T. Vol. 3883 Fol. 259

County of St. Patrick

Process ID# 42804

Cadastral Sheet G.17.G.  $\frac{73B}{3/a}$



Approved

*[Signature]*  
Director of Surveys 2013.1.2

SCALE 1/500

○ denotes irons found except where otherwise indicated  
Note: To obtain Cassini Grid add 18 minutes

Distances are in metres

PLAN of a Parcel of land coloured pink in the Ward of Siparia  
Containing four hundred and sixty eight point zero square metres  
Surveyed by me with due authority in May, June 2010


In accordance with Reg. 25(1) of the Land Surveyors' Regulations 1998,


I certify that this plan is correct.

Checked by *[Signature]* 2012.12.12

*[Signature]* Michael Boucaud TTLS

Entered *[Signature]* 2013 Trinidad & Tobago Land Surveyor *[Signature]* 2011





1433/182