

R.P.O. Vol. 941 Fol. 489

VESTING ORDER

Ward of Cocal


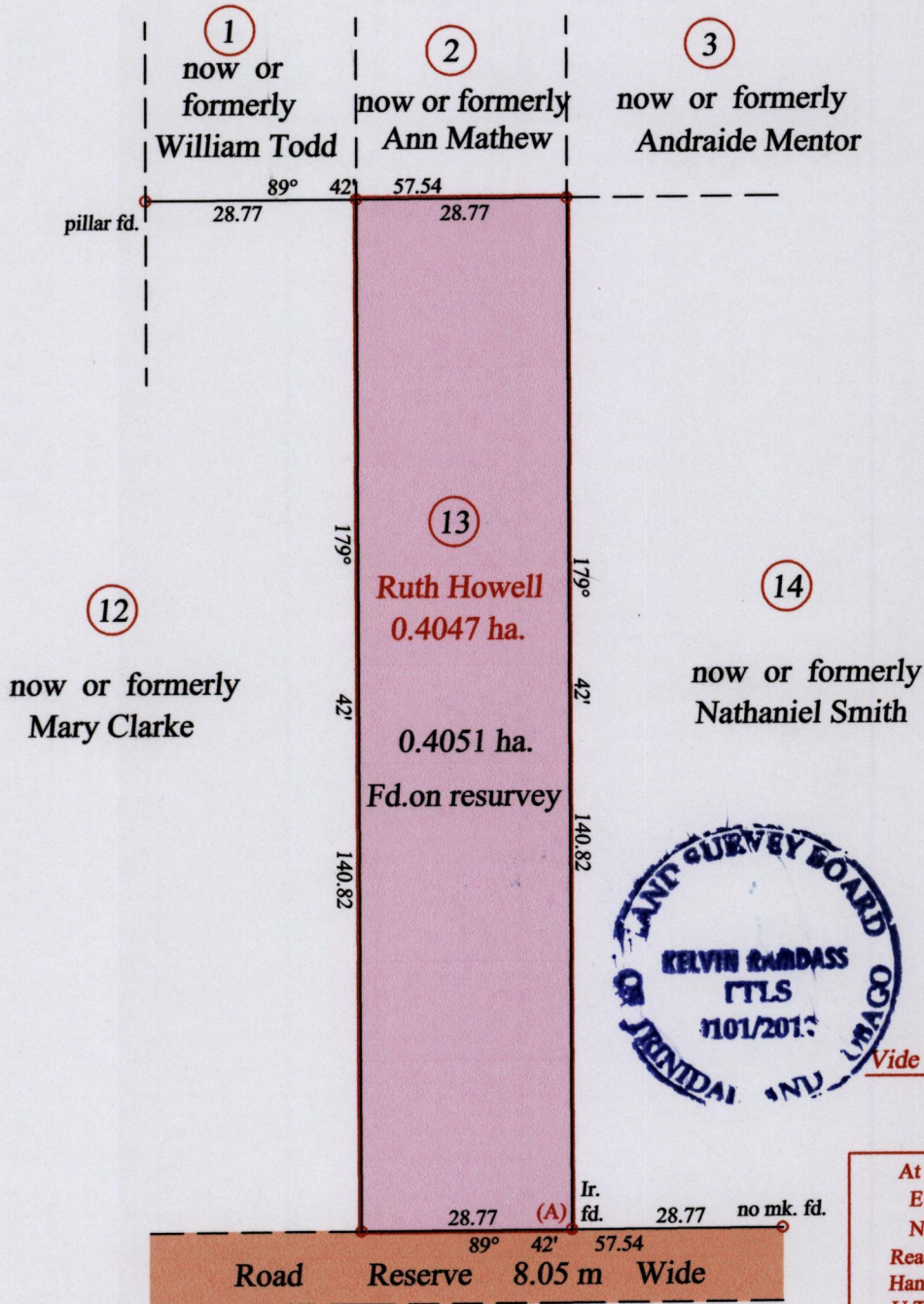
C.T. Vol. Fol.

County of Nariva

PROCESS ID # 54903

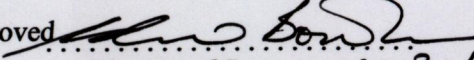
Cadastral Sheet E.23.H 56.B.

Cascadoux Settlement 2/a



Vide Plan A.D. 12

At Station (A)
 E 0717320
 N 1144014
 Reading taken with
 Handheld G.P.S.
 U.T.M. Zone 20
 Naparima
 ± 5 m.

Approved 
 Director of Surveys 2013.1.7

o Denotes Iron put except stated otherwise.

SCALE : 1:1000

Note: Bearings are cassini grid based on solar observations

Distances are in metres

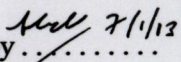
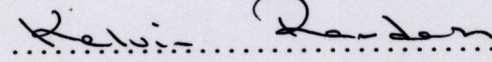
PLAN of a Parcel of land coloured pink in the Ward of Cocal

Containing zero point four zero five one hectare

Surveyed by me, with due authority, in March 2011 for a vesting order for Sylvester Clarke

In accordance with Regulation 25 (1) of the Land Surveyors' Regulations 1998,

I certify that this plan is correct.

Checked by  7/1/12 

Entered on Trinidad & Tobago Land Surveyor 2012

