
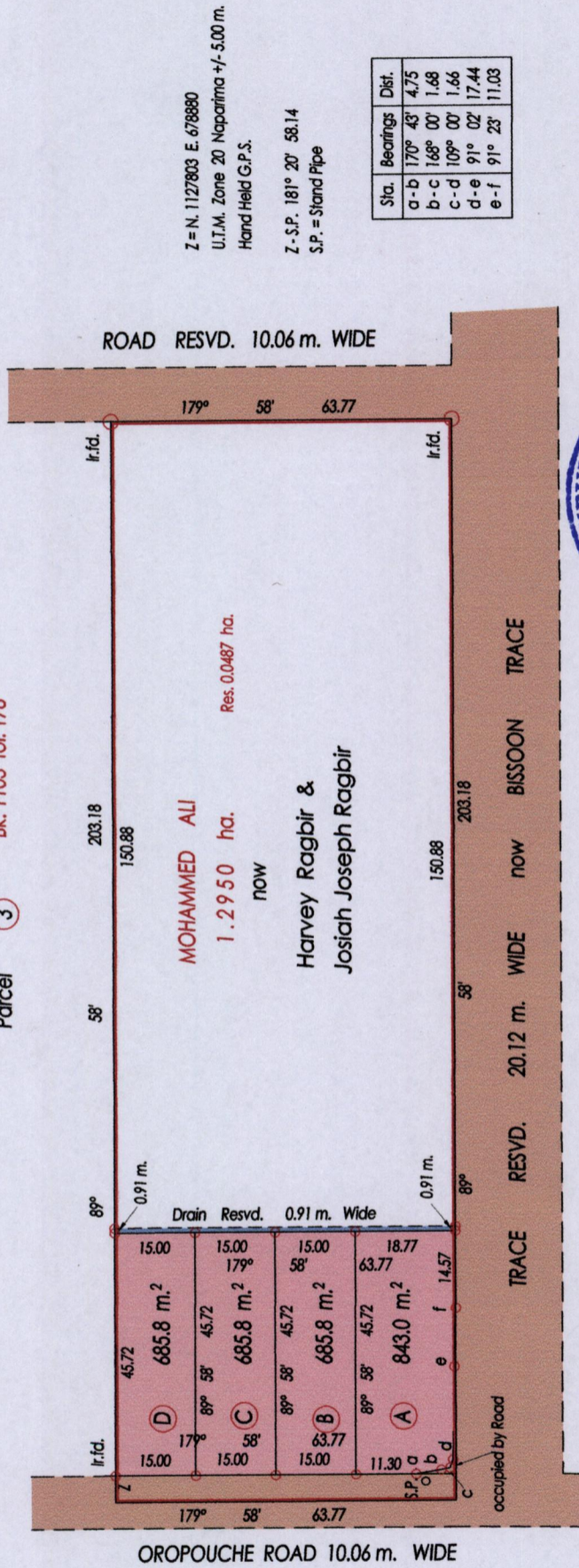


Process ID # 58340  
 R.P.O. Vol. 24 fol. 537  
 C.T. Vol. 3942 fol. 105  
 C.T. Vol. 5519 Fol. 345

Ward of Savana Grande  
 County of Victoria  
 Cadastral Sheet G. 9 O. 64 A  
 4/C

Parcel (3) Bk. 1103 fol. 178



Vide Plan A E 79  
 Bk. 713 fol. 93

Denotes Iron Put Except  
 Stated Otherwise

SCALE 1 : 1250

Approved 2012.12.28  
 Director of Surveys

Bearings are Cassini Grid based on Solar Observations Distances are in Metres  
 PLAN of 4 Parcels of land coloured pink in the Ward of Savana Grande  
 Containing two thousand nine hundred point four sq. metres  
 Surveyed by me, with due authority in, April 2012  
 In accordance with Regulation 25 (1) of the Land Surveyors' Regulations 1998,  
 I certify that this plan is correct.


..... .....

Checked by 13.08  
 Entered on.....  
 Trinidad & Tobago Land Surveyor 21st September 2012

1433

169

LOT#	C.T. VOL & Folio	Names
A	5519 Fol. 353	Josiah Joseph Ragbir



1433/169