

1433

162

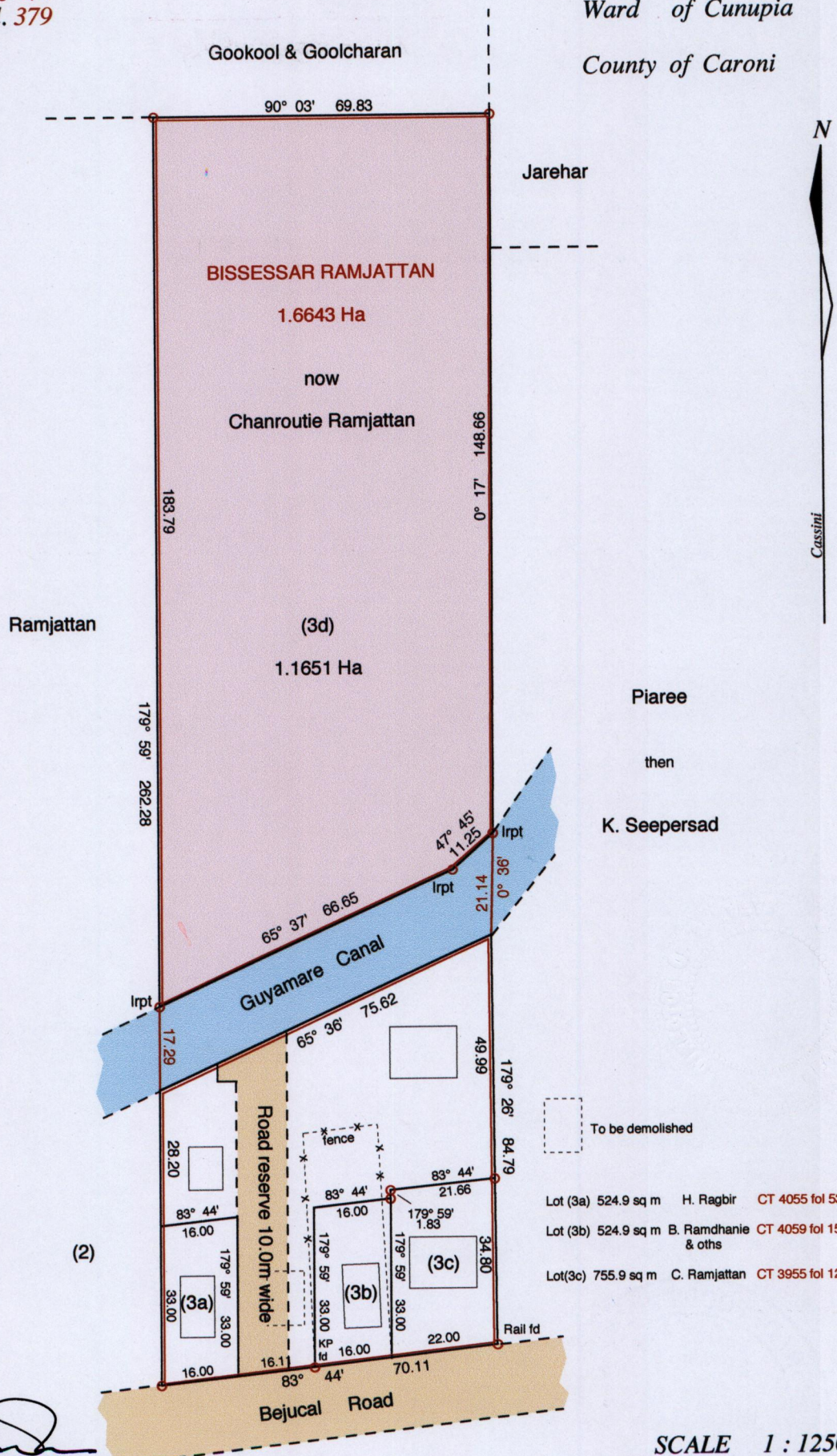
R.P.O. 50 fol. 269
C.T. 5518 fol. 411
C.T. 3394 fol. 379

Cadastral Sheet 23 F, D.3.D
4/b

Ward of Cunupia

County of Caroni

U.P.R.N.



Vide :
Bk 1238 fol 161
Bk 1110 fol 12


Approved by

[Signature]
Director of Surveys
20/2.11.27

- To be demolished
- Lot (3a) 524.9 sq m H. Ragbir CT 4055 fol 53
- Lot (3b) 524.9 sq m B. Ramdhanie & oths CT 4059 fol 157
- Lot(3c) 755.9 sq m C. Ramjattan CT 3955 fol 123

SCALE 1 : 1250

Distances are in metres



○ Denotes Iron Found unless otherwise stated
Bearings are Cassini Grid based on Solar Obs.



PLAN of a Parcel of land coloured pink in the Ward of Cunupia
Containing one point one six five one hectares
Surveyed by me, with due authority, in March 2012

In accordance with Regulation 25(1) of the Land Surveyors' Regulations 1998, I certify that
this plan is correct.

Checked by *[Signature]* *[Signature]*

Entered on..... Trinidad & Tobago Land Surveyor 26th July 2012

CT. VOLUME 5518 FOLIO 411 - K & I AUTO SERVICES LTD.



1433/162