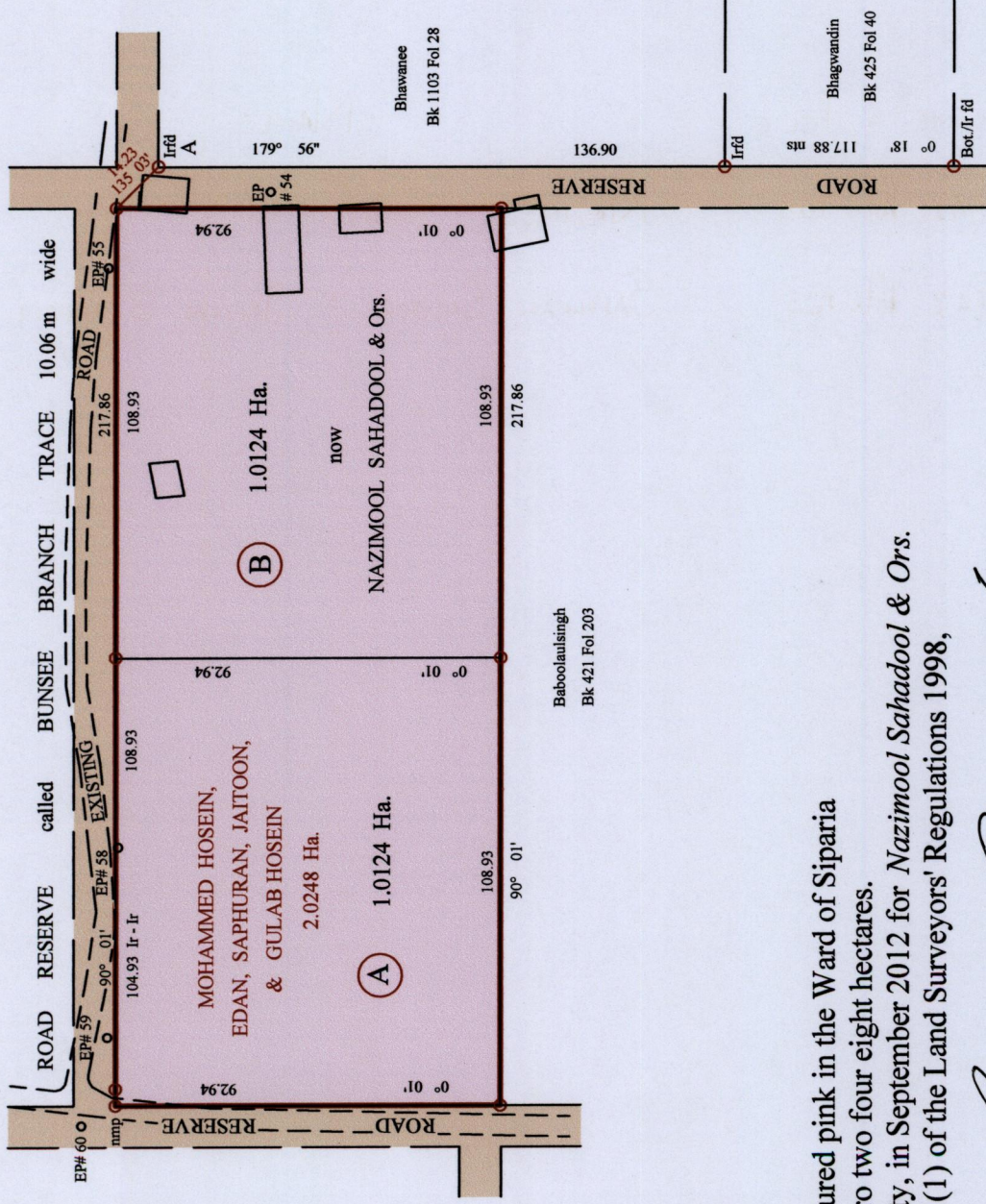


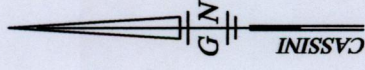
RPO Vol 239 Fol 129
 CT Vol 3362 Fol 467
 Vol. 5542. fol. 151

Process Id # 59877
 Ref. Bk 421 Fol 198

Cadastral Sheet G.18.L, 73C
 County of St. Patrick
 Ward of Siparia
 PENAL




Irfid A
 Hand-held GPS Coords.
 UTM Zone 20, Naparima
 E 0672889 ± 5m
 N 1117780



1433

161




Approved
[Signature]
 Director of Surveys 2012.11.27

PLAN of two parcels of land coloured pink in the Ward of Siparia
 Comprising together two point zero two four eight hectares.
 Surveyed by me, with due authority, in September 2012 for Nazimool Sahadool & Ors.
 In accordance with Regulation 25 (1) of the Land Surveyors' Regulations 1998,
 I certify that this plan is correct.

Entered on.....
 Checked by.....
[Signature]
 Nazimool Sahadool & Ors.
 Trinidad and Tobago Land Surveyor

o denotes Iron Put except otherwise stated
 Bearings are Cassini Grid based on Solar Obs.
 Distances are in Metres
 SCALE 1/1750

9/11
2012



LOT No.	CT. VOLUME & FOLIO	NAMES
A	5542 fol. 163	NAZIMOOL SAHADOOL
B	5542 fol. 165	SAPHIRAN SACOOR & JAITAN SAHADOOL

1433/161