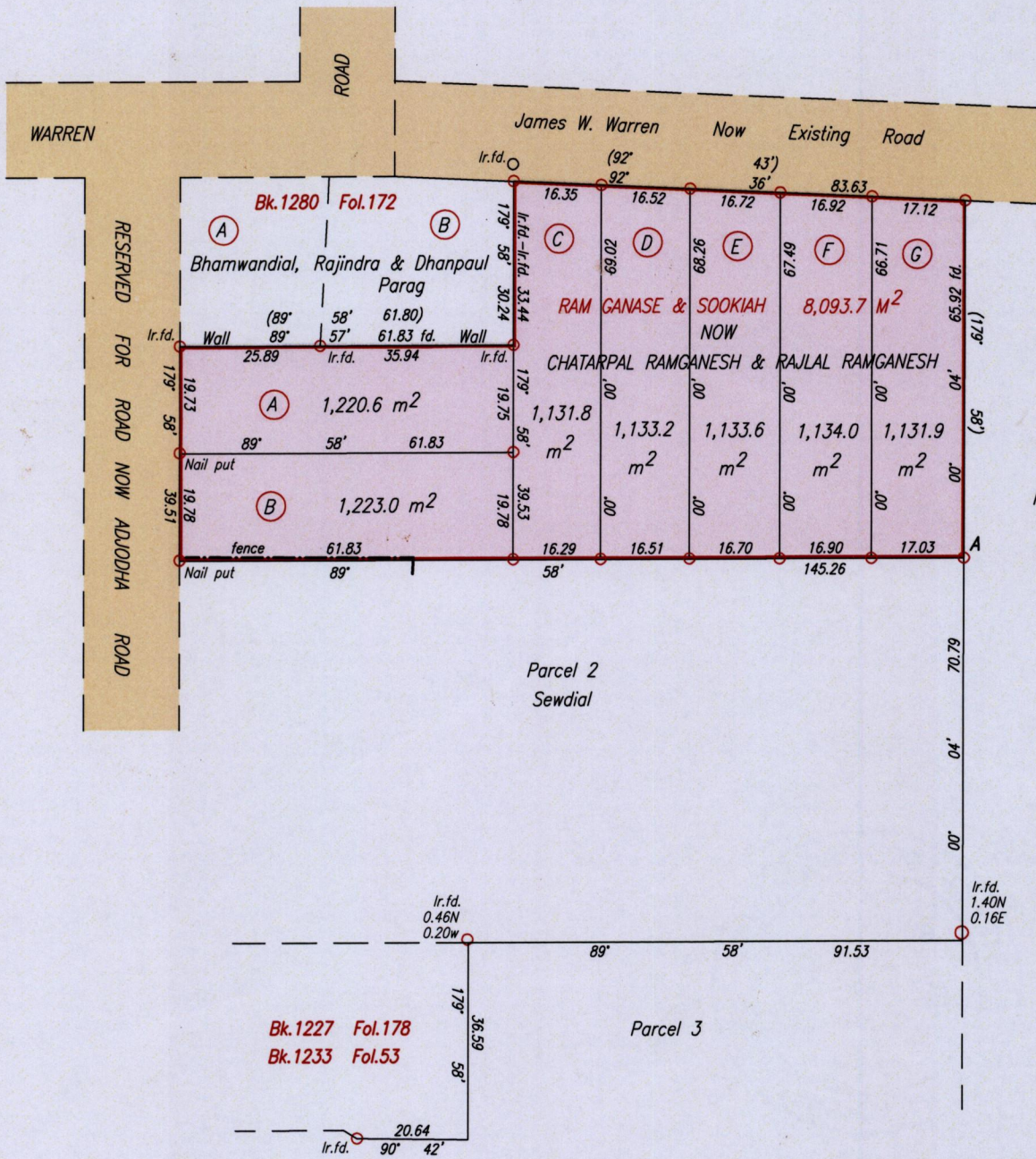



R.P.O. Vol. 28 Fol. 13

C.T. Vol. 1774 Fol. 105

See Bk.968 Fol.212
Bk.997 Fol.59
Bk.1014 Fol.130

Cadastral Sheet D.3.A. 24D
3/a
Ward of Cunupia
County of Caroni
CUNUPIA



Rajkumar Shiriram & Ratane


Parcel 2
Sewdial

Parcel 3

SCALE 1/1250
Distances are in Metres.

Iron A

675558 mE, 1169486 mN
U.T.M. 20, Nap. (+/- 3.0m.)
G.P.S. (Handheld)

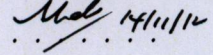
Approved 
Director of Surveys 2012.12.3

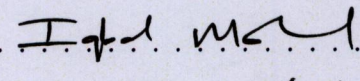
o Denotes Iron put unless otherwise stated

Bearings are Cassini Grid based on solar Observations

PLAN of seven Parcels of land coloured pink in the Ward of Cunupia
Containing together, eight thousand, one hundred and eight point one square metres
Surveyed by me, with due authority, in December 2011 & January 2012

In accordance with Regulation 25 (1) of The Land Surveyors' Regulations 1998,
I certify that this plan is correct.

Checked by 



Entered on Trinidad & Tobago Land Surveyor. 12/9/2012

LOT #	C.T. Vol & Folio	Names.
A		
B		
C	5682 fol 151	Maria Venessa Partapsingh, Nicky Permaran
D	5682 fol 143	Nicky Permaran, Maria Venessa Partap singh.
E		



1433/156