

R.P.O. Vol. 24 Fol. 109

C.T. Vol. 2852 Fol. 421

C.T. Vol. 5545 Fol. 213

A - 1142,520 N, 684,522 E

UTM ZONE 20, WGS84 (+/- 5.00m)

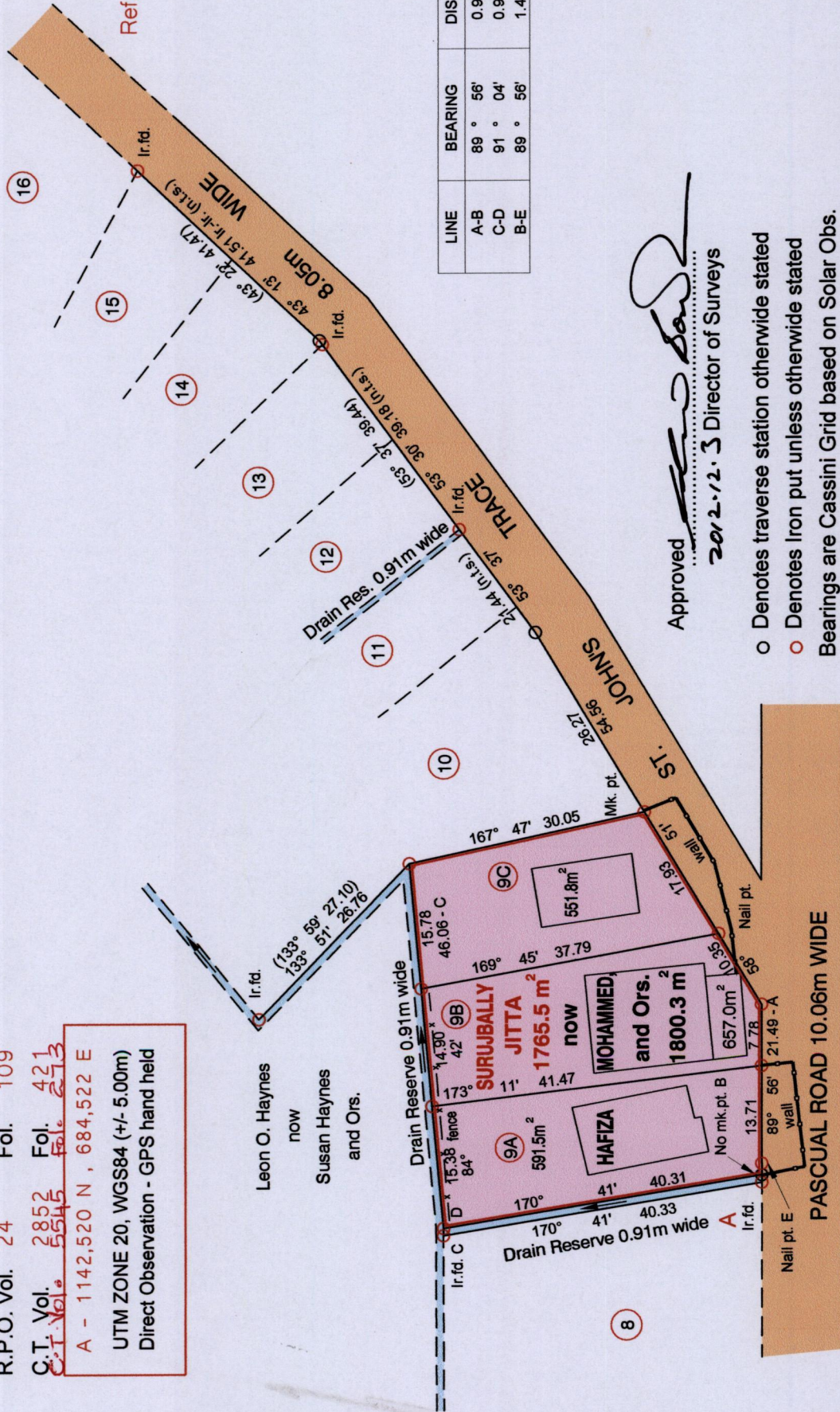
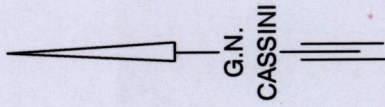
Direct Observation - GPS hand held

Cadastral Sheet 54B, D.24.J.

Ward of Pointe-a-Pierre

County of Victoria

Ref. Plan :- D.E. 72



LINE	BEARING	DIST.
A-B	89° 56'	0.93
C-D	91° 04'	0.93
B-E	89° 56'	1.44

Approved: *[Signature]*
2012.12.3 Director of Surveys

- o Denotes traverse station otherwise stated
- o Denotes iron put unless otherwise stated

Bearings are Cassini Grid based on Solar Obs.

PLAN of three Parcels of land coloured pink in the Ward of Pointe-a-Pierre. Containing together one thousand eight hundred point three square metres.


Surveyed by me, with due authority, in October 2010

In accordance with Regulation 25(1) of the Land Surveyors' Regulations 1998, I certify that this plan is correct.

Checked by: *[Signature]* 14/11/12

Entered by:

Trinidad & Tobago Land Surveyor 18/10/2012



Distances are in metres.
SCALE 1:750

1433

155

Lot #	C. T. Vol & Folio	Names.
9A	5545 fol 281	Jason Jitta.
9B	5545 fol 289	Kimberly Rampersad.



1A33/155