

R.P.0 Vol. 3784 Fol. 525
 C.T. Vol. 3784 Fol. 525

Coordinates

Ir.f.d. A : N 1152753
 E 675226

Error Statement : ±4m

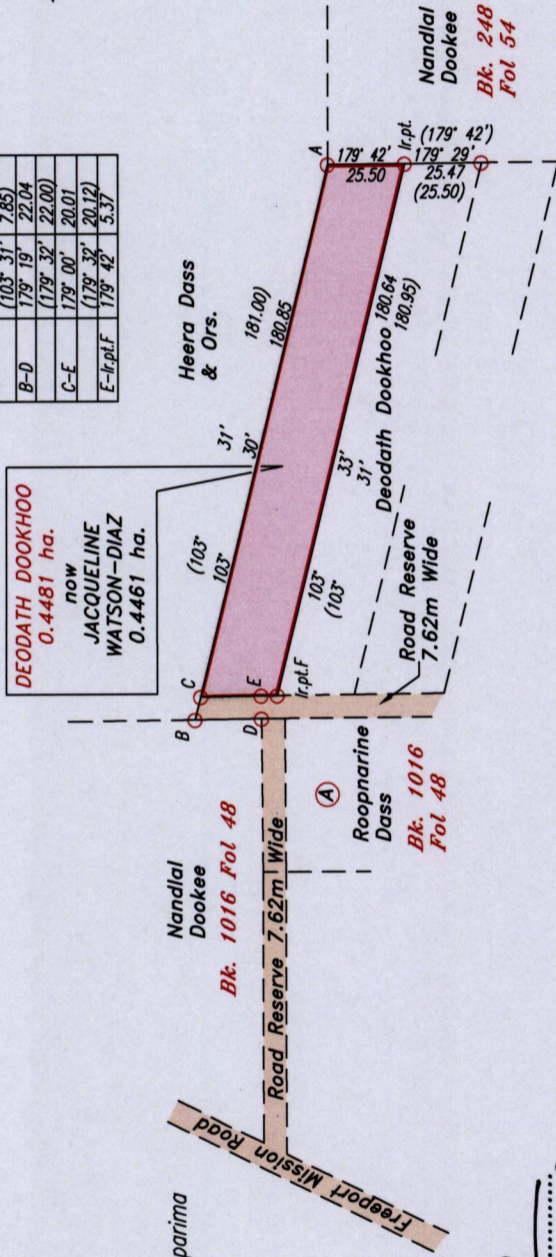
Datum Definition : U.T.M. Zone 20 Naparima


Source : Magellan Hand Held GPS

Ward of Montserrat
 County of Caroni
 Cadastral Sheet (D.13.M.), 44A
 1/c

Parcel Address: Freeport Mission Rd.,
 Freeport.

Line	Bearing	Distance
B-C	104° 01'	7.79
B-D	(103° 31'	7.85)
B-D	179° 19'	22.04
C-E	179° 32'	22.00
C-E	179° 00'	20.01
E-ir.pt.F	(179° 32'	20.12)
E-ir.pt.F	179° 42'	5.37



Approved: 
 Director of Surveys 2012.11.20

○ Denotes Iron found except stated otherwise.

Note: Bearings are UTM Grid based on solar observations.

Plan of a Parcel of land coloured pink in the Ward of Montserrat

Containing zero point four four six one hectare.

Surveyed by me, with due authority, in August 2012.

In accordance with Regulation 25(1) of the Land Surveyors' Regulations 1998,

I certify that this plan is correct.

Checked M.M.M. 16/11/2012

Entered



Trinidad & Tobago Land Surveyor 1st Nov2012

Reference
 Bk. 1202 : 33
 Bk. 1220 : 186
 Bk. 1198 : 43



1433

153



1433/153