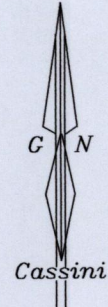
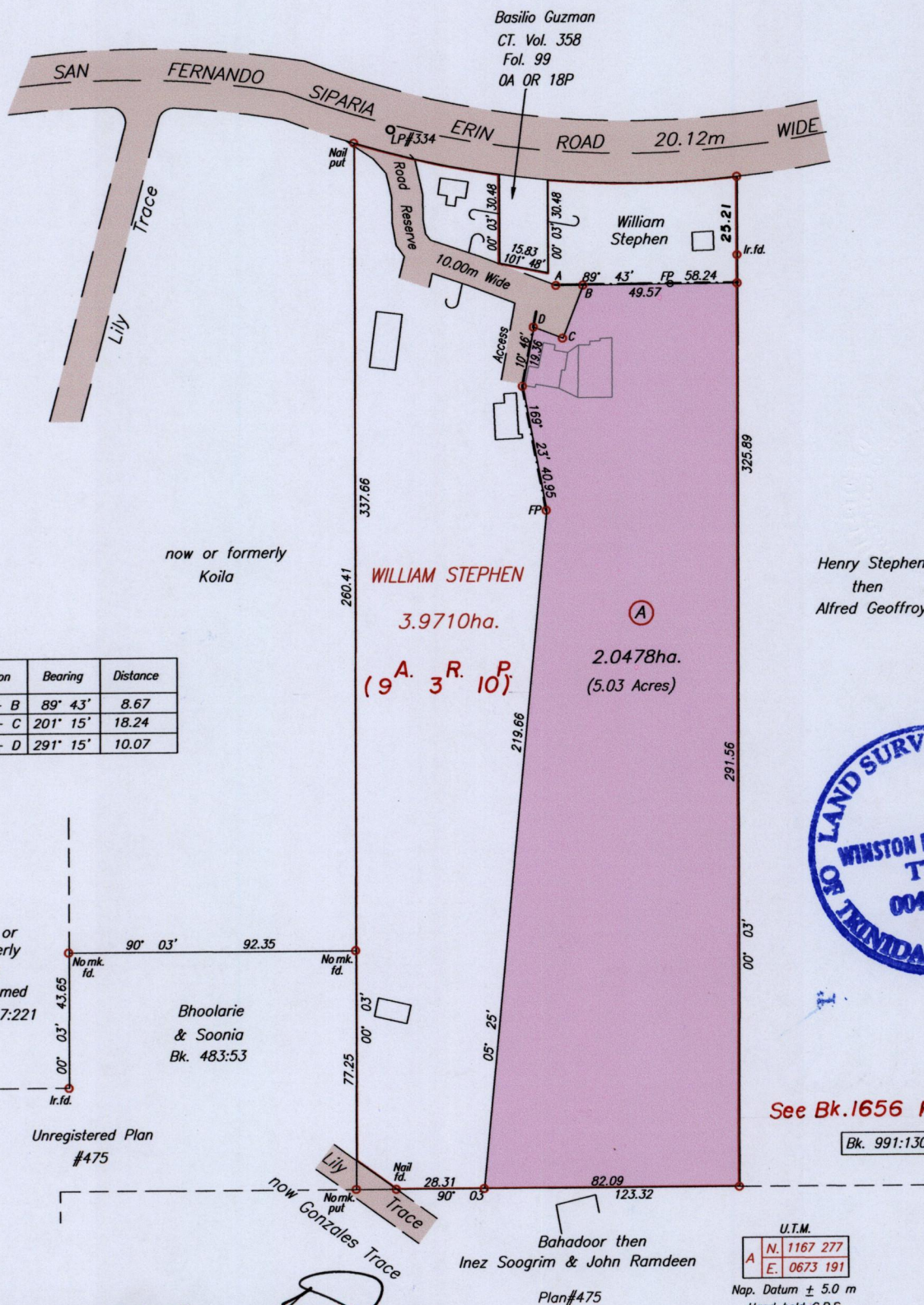


Siparia



Station	Bearing	Distance
A - B	89° 43'	8.67
B - C	201° 15'	18.24
C - D	291° 15'	10.07



See Bk.1656 Fol.164
Bk. 991:130

U.T.M.	
N.	1167 277
E.	0673 191

Nap. Datum ± 5.0 m
Hand held G.P.S.

Approved: *[Signature]*
Director of Surveys 2012-11-23


SCALE 1/2000
Distances are in metres

○ Denotes Iron Put unless otherwise stated
Bearings are Cassini Grid based on Solar Observations
Plan of a Parcel of land coloured pink in the Ward of Siparia
Containing two point zero four seven eight hectares
Surveyed by me, with due authority, in May 2011

In accordance with Regulation 25 (1) of the Land Surveyors' Regulations 1998,
I certify that this plan is correct.

Checked By: *[Signature]* 20/11/2012
Entered On:

[Signature]
Trinidad & Tobago Land Surveyor 24th October 2012



1433/152