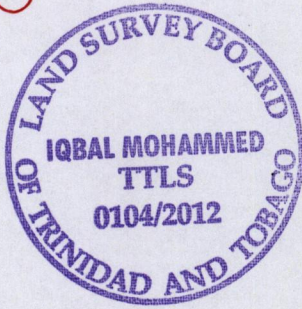


1433

Vol. 5529 Fol. 53  
R.P.O. VOL. 35 FOL. 511  
C.T. VOL. 3852 FOL. 579



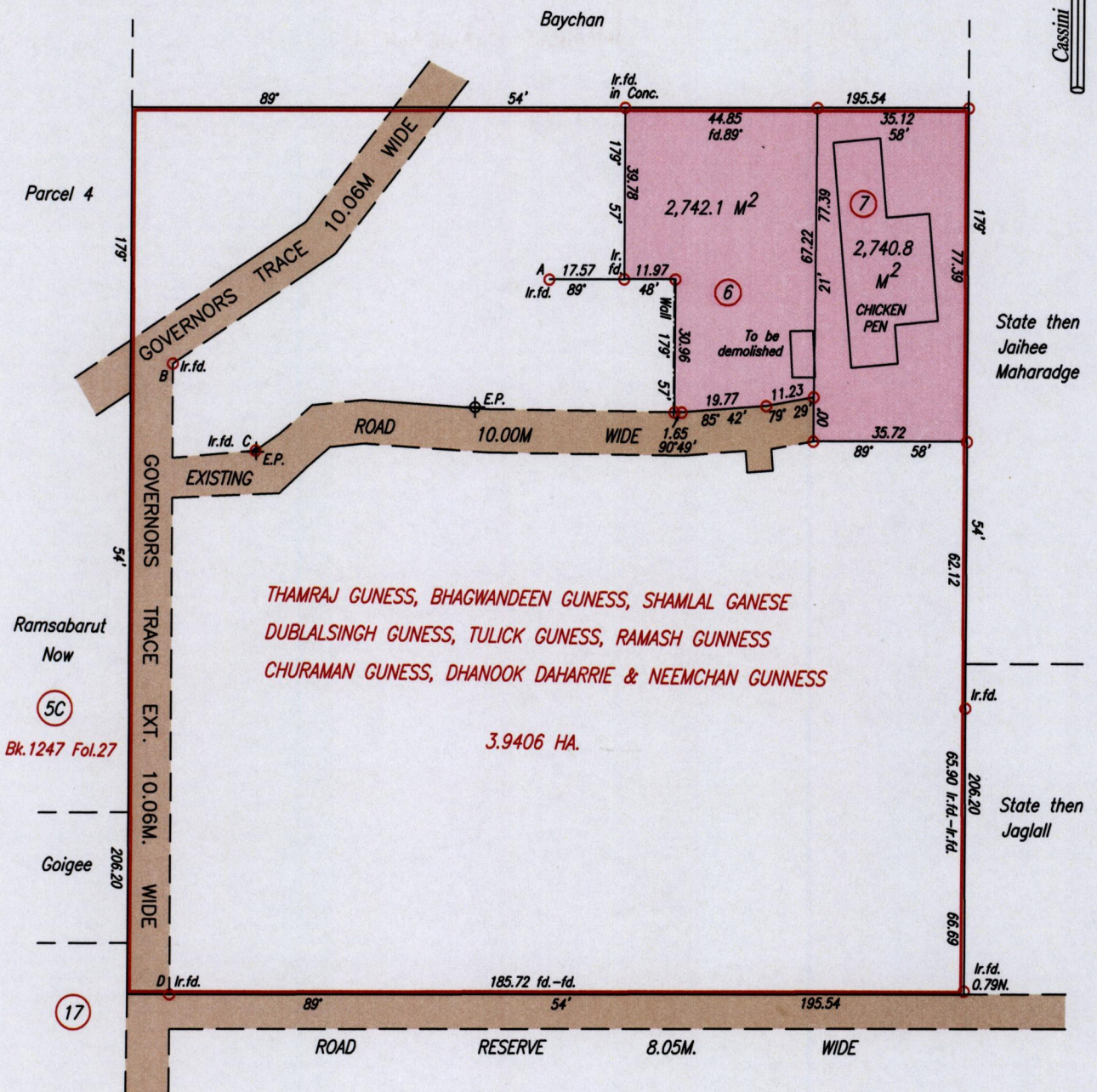
Ward of Cunupia  
County of Caroni  
Cadastral Sheet D.4.K. & O 34B  
2/b

15

See Bk.1155 Fol.78  
Bk.1247 Fol.81

Las Lomas

Process ID# 50922



5C  
Bk.1247 Fol.27

17


A - B	257° 23' 90.24
B - C	136° 02' 27.72
B - D	179° 54' 146.92

SCALE 1/1500

Distances are in metres

Iron B

685143 mE, 1165553 mN
U.T.M. 20, Nap. (+/- 5m.)
G.P.S. (Handheld)

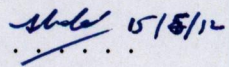
Approved   
Director of Surveys 2012.5.21

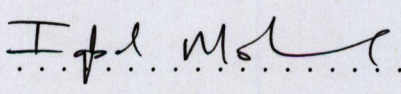
○ Denotes Iron put except otherwise stated


Bearings are Cassini Grid based on Solar Observations

PLAN of two Parcels of land coloured pink in the Ward of Cunupia  
Containing together five thousand, four hundred and eighty two point nine square metres  
Surveyed by me with due authority, in January, 2010


In accordance with Regulation 25 (1) of The Land Surveyors' Regulations 1998,  
I certify that this plan is correct.

Checked by  05/5/12



Entered on  Trinidad & Tobago Land Surveyor. 10/41 .....2012

Lot No.	Ct. Volume & Folio	Names
6	5529 fol. 73	BHAGWANDEEN GANESH & ROOKMIN GANESH NARINE
7	5529 fol. 63	THAMRAJ RAMGANESH



1433/15