

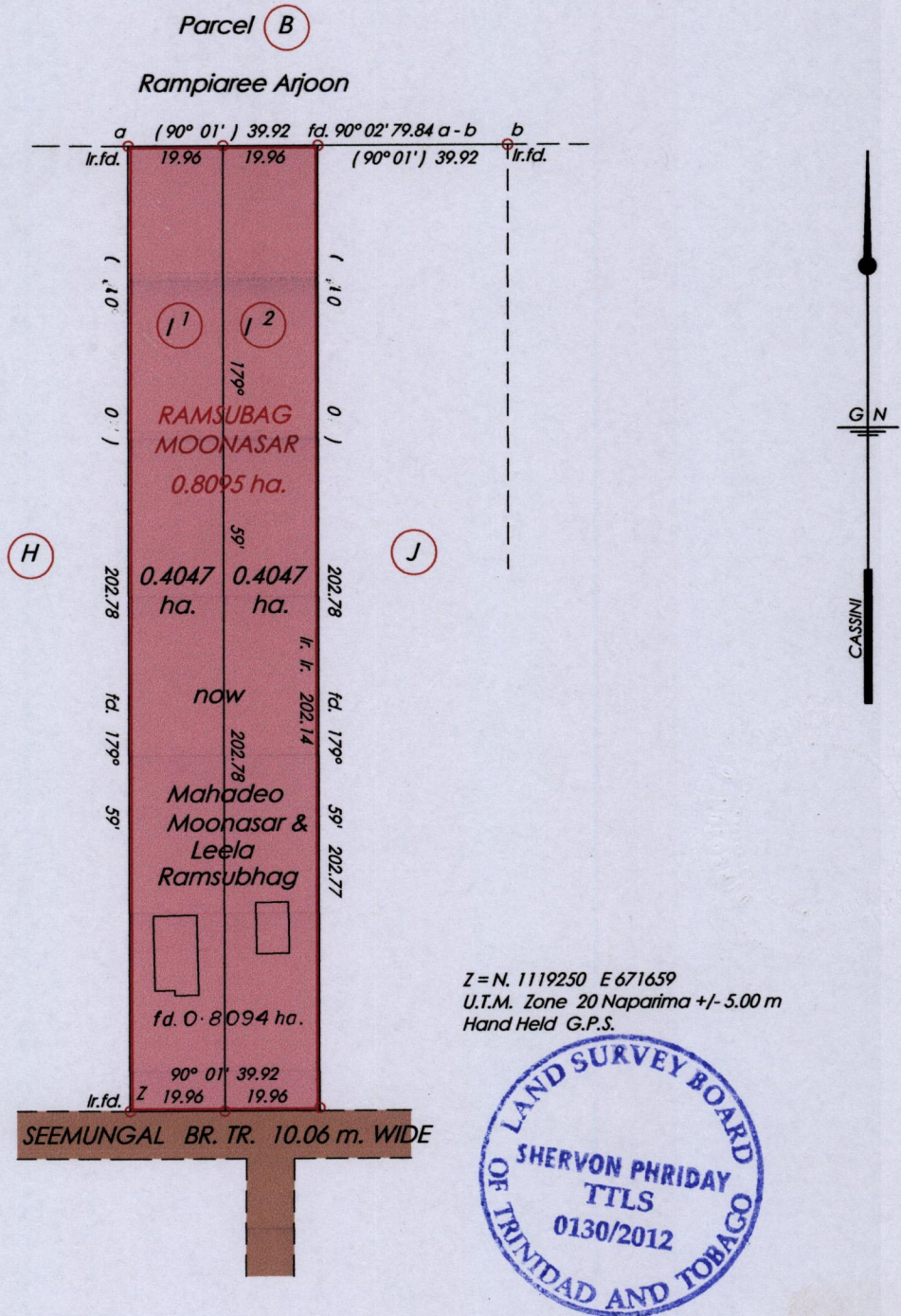
1433

149


R.P.O. Vol. 175 fol. 35  
C.T. Vol. 3611 fol. 57

Ward of Siparia  
County of St. Patrick  
Cadastral Sheet G.14. I.

73 C  
1/d & 2/c



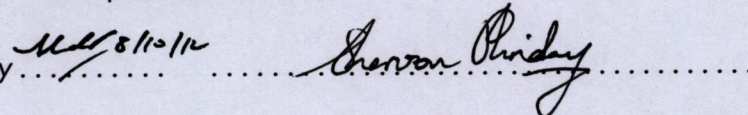
Vide Plan G.A. 86

Approved   
Director of Surveys 2012.11.9


○ Denotes Iron Put Except  
Otherwise Stated

SCALE: 1: 1500

Note: Bearings are cassini grid based on solar observations      Distances are in metres  
PLAN of 2 Parcels of land coloured pink in the Ward of Siparia  
Containing zero point eight zero nine four hectare  
Surveyed by me, with due authority, in May 2012  
In accordance with Regulation 25 (1) of the Land Surveyors' Regulations 1998,  
I certify that this plan is correct.

Checked by  8/10/12

Entered on ..... Trinidad & Tobago Land Surveyor 20th June ..... 2012



1433/149