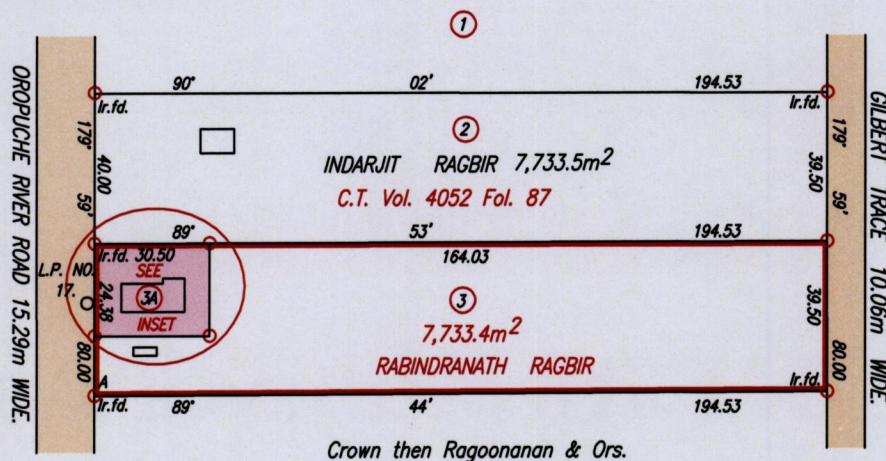


Cadastral Sheet G.14.C. 64D
Ward of Savana Grande. 2/b
County of Victoria.
Barrackpore.

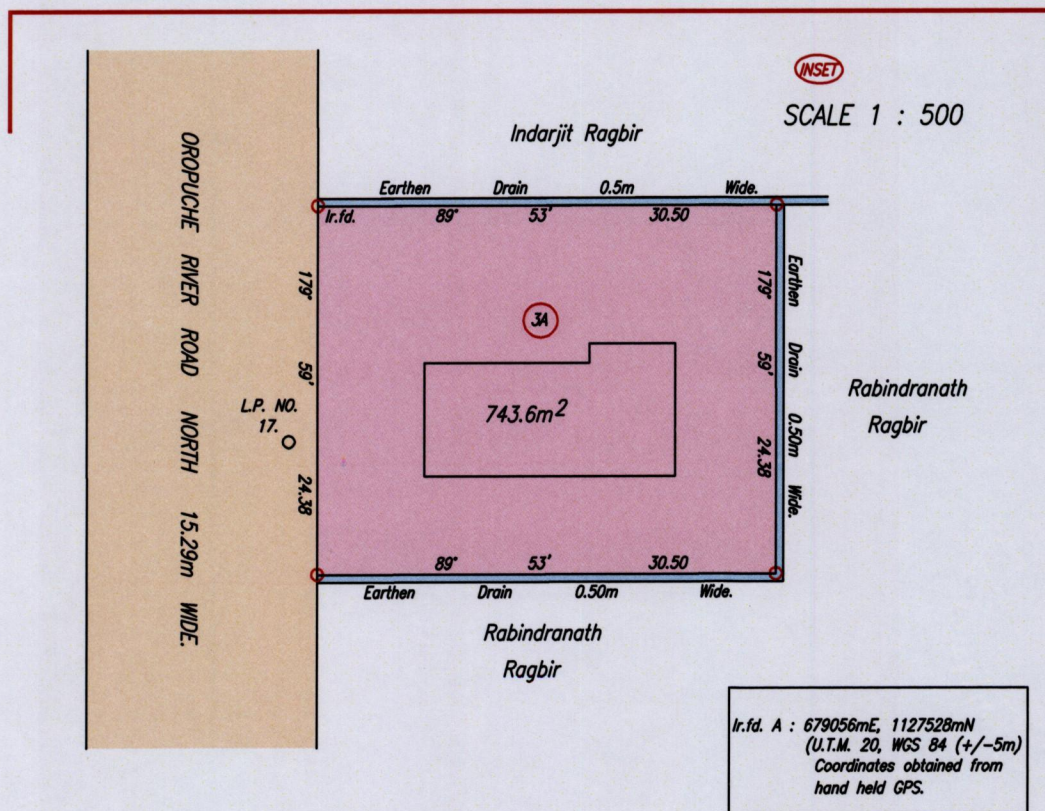
R.P.O. Vol. 124 Fol. 533
C.T. Vol. 4052 Fol. 89

Ref. : Bk. 1247 Fol. 59
Ref. : Bk. 343 Fol. 87

PROCESS ID # 54406



Cassini
G
|
W



Approved *[Signature]*
Director of Surveys 2012.10.31

○ Denotes Iron put except otherwise stated.
Bearings are Cassini Grid based on Solar Observations.


SCALE 1 : 2000
Distances are in Metres

PLAN of a Parcel of land coloured pink in the Ward of Savana Grande
Containing seven hundred and forty three point six square metres
Surveyed by me, with due authority, in July, 2010
In accordance with Regulation 25(1) of the Land Surveyors' Regulations 1998,
I certify that this plan is correct.



Checked by *[Signature]* 30/10/2012

Entered Trinidad & Tobago Land Surveyor 24th October 2012



1433/144