

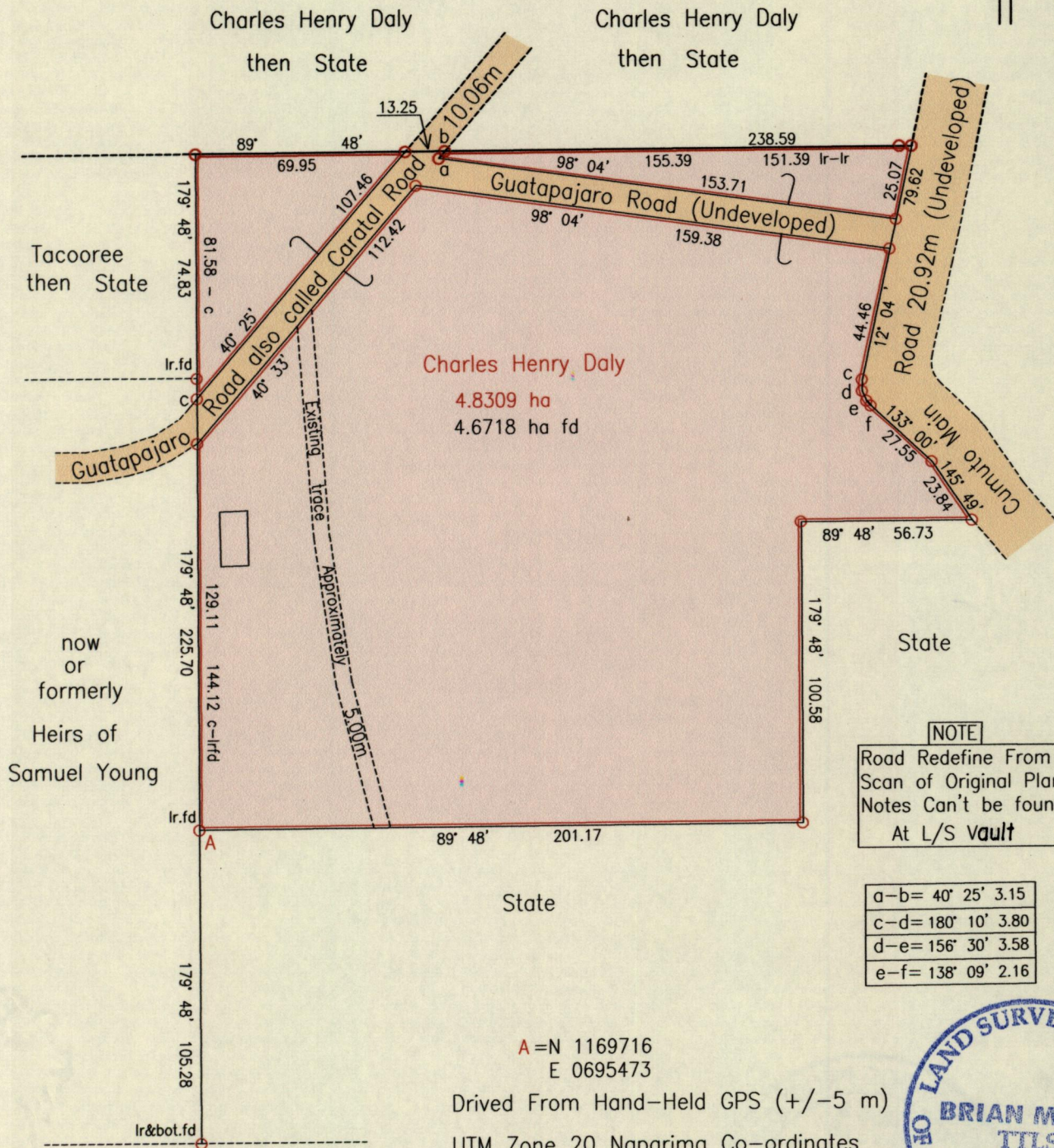
R.P.O. Vol. 7 Fol. 409
C.T. Vol. Fol.

Cadastral Sheet $\frac{25D}{4/b}$, D.5.D.
Ward of Tamana
County of St Andrew
EP#149 Caratal Road

Vesting Order

Vide
Bk 8:8 Plan B.D.2
Bk. 8 : 93


G N
Cassini



NOTE
Road Redefine From
Scan of Original Plan
Notes Can't be found
At L/S Vault

a-b= 40° 25' 3.15
c-d= 180° 10' 3.80
d-e= 156° 30' 3.58
e-f= 138° 09' 2.16

A = N 1169716
E 0695473
Driven From Hand-Held GPS (+/-5 m)
UTM Zone 20 Naparima Co-ordinates




Approved
[Signature]
2012.10.26 Director of Surveys

SCALE 1:2000
Distances are in Metres

Bearings are Cassini Grid based on Solar Obs.
○ Denotes Iron Put unless otherwise stated
Plan of a Parcels of land coloured pink in the Ward of Tamana
Containing four point six seven one eight hectares
Surveyed by me, with due authority, in December 2010 to be vested to Francis Moore
In accordance with Regulation 25(1) of the Land Surveyors' Regulations 1998,
I certify that this plan is correct.

Checked by *[Signature]* 23/10/12 *[Signature]*
Entered on Trinidad & Tobago Land Surveyor *[Signature]* 21st August 2012



1433/141