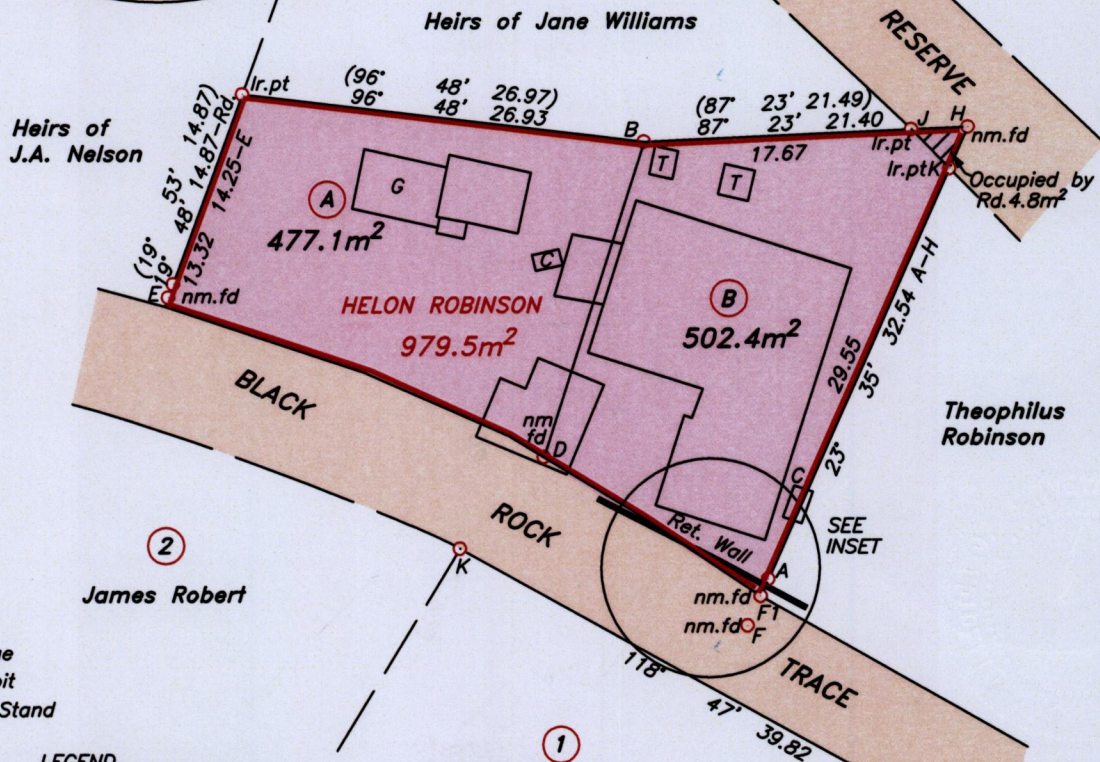


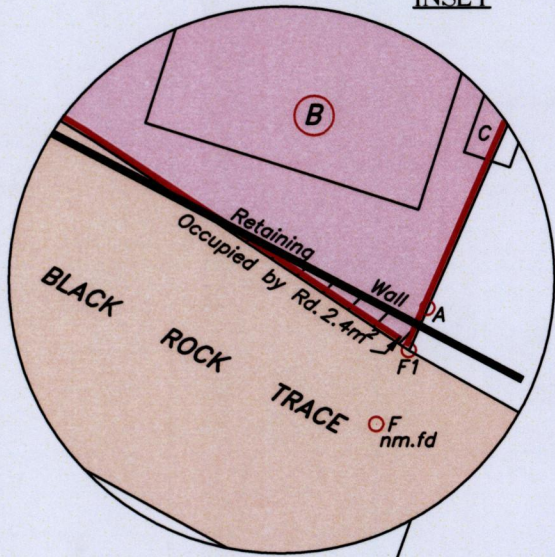


U.P.R.N.....
R.P.O Vol. Fol.
C.T Vol. 2483 Fol. 223
Process Id# 56664
Vide Plan Bk.1095 Fol.157

Cadastral Sheet 1.16.H ^{1C}/_{3/d/1}
Ward of Tobago
Parish of St. Patrick
BLACK ROCK

SCALE 1:200
INSET



- G-Garage
- C-Cesspit
- T-Tank Stand

LEGEND

LINE	AZIMUTH	DISTANCE
A-F1	203° 35'	1.23
F1-F	203° 35'	2.13
F1-D	302° 30'	17.10
D-E	292° 53'	27.16
D-K	222° 39'	8.21
H-J	267° 23'	3.73
J-K	135° 41'	3.60
B-D	197° 30'	21.79

U.T.M COORDINATE
N-1239536
E-742187

Note- U.T.M Zone 20 (WGS 84) Coordinates obtained from hand held GPS receiver ± 5.00m

Approved
Director of Surveys 2012.10.19

○ Denotes iron found, except otherwise stated.

SCALE 1:500

Bearings are grid based on solar observations

Distances are in metres

PLAN of 2 parcels of land coloured pink in the Ward of Tobago
Containing together nine hundred and seventy nine point five square metres.

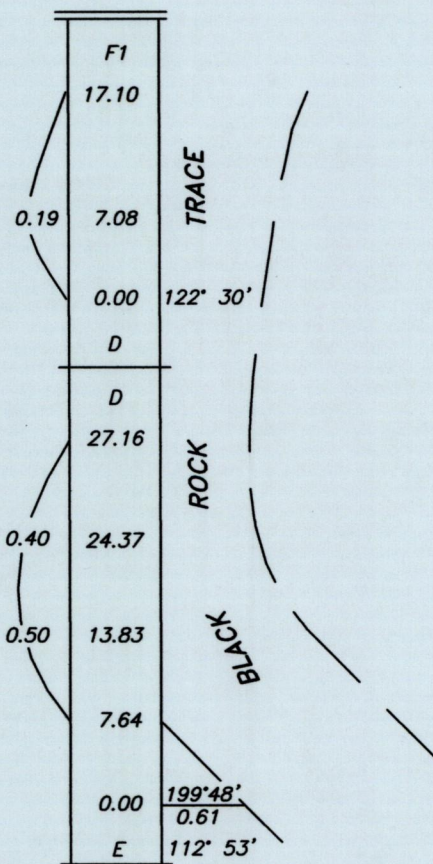
Surveyed by me, with due authority on 11th July 2012.

In accordance with Regulation 25 (1) of the Land Surveyors' Regulations 1998, I certify that this plan is correct.

Checked by
Entered.....

Trinidad & Tobago Land Surveyor 8th August 2012.

Trinidad & Tobago Land Surveyor..... 2012.



1433139