

UPRN No.

Cadastral Sheet **H.S.E.** $\frac{56E}{2/B}$

R.P.O. Vol. **4** Fol **43**

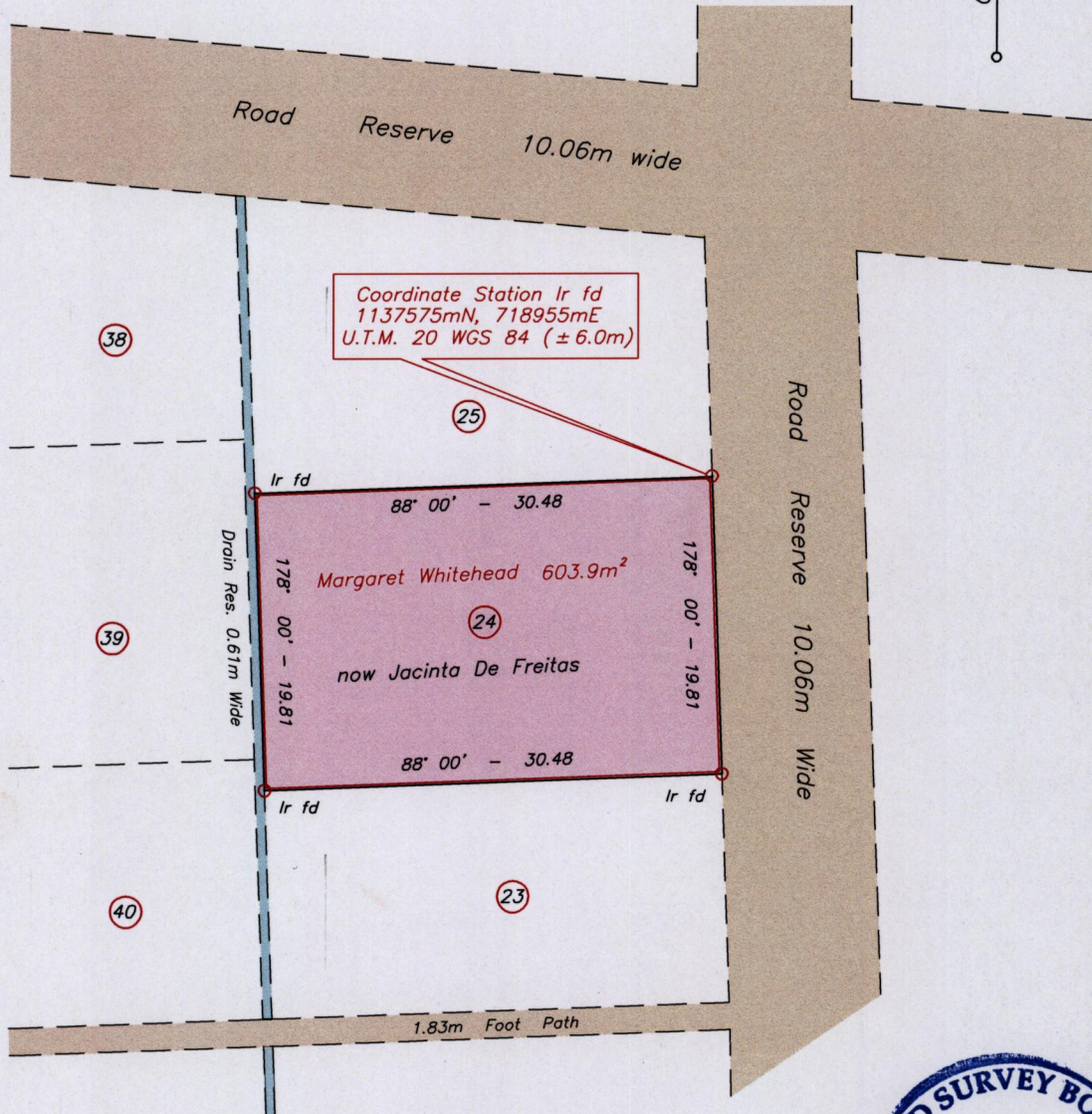

Ward of Guayaguayare


C.T Vol. **4434** Fol **477**

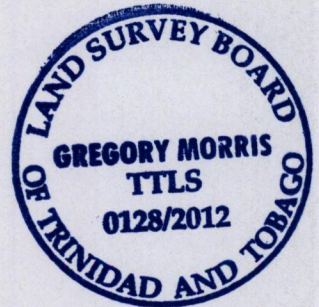
County of Mayaro

Vide Plan P.E 156

Harvey Ramrekha October 2002 plan
Process Id# 51696



Approved 
Director of Surveys 2012.10.19



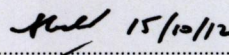
○ Denotes Iron Put unless otherwise stated
Bearings are Cassini Grid based on Solar Obs.


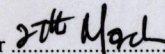
Distances are in Metres

SCALE 1 : 500

PLAN of one parcel of land coloured pink in the Ward of Guayaguayare
Containing six hundred and three point nine square metres
Surveyed by me, with due authority, in March 2012


In accordance with Regulation 25(1) of the Land Surveyors' Regulations 1998, I certify that this plan is correct

Checked by  15/10/12


Trinidad and Tobago Land Surveyor  20th Nov 2012

Entered by

10-34



[Handwritten signature]

1433/136