



Coordinates of Ir.Rail.fd.
0683400mE, 1174820mN
U.T.M. 20 Naparima 1955
(derived from Ward Sheet)

See L&S BK.1273 Fol.94



Approved 
Director of Surveys 2012.10.18


SCALE 1:1000
Distances are in METRES

○ Denotes Iron put except where otherwise stated
Bearings are Cassini Grid based on Solar Observations

PLAN of a Parcel of land coloured pink in the Ward of Tacarigua
Containing six hundred and seven point two square metres
Surveyed by me, with due authority, on 26th June 2003

In accordance with Regulation 25 (1) of The Land Surveyors' Regulations 1998,
I certify that this plan is correct.

Checked by M.M. 15/10/2012...

 TTLS

Entered on

