

R.P.O. Vol. 19 Fol.401

C.T. Vol. 504 Fol. 169

PROCESS ID # 54402

LP#118 Guaico Tamana Road

Cadastral Sheet E.I.L. 35B

2/a&2/b

Ward of Tamana

County of St Andrew

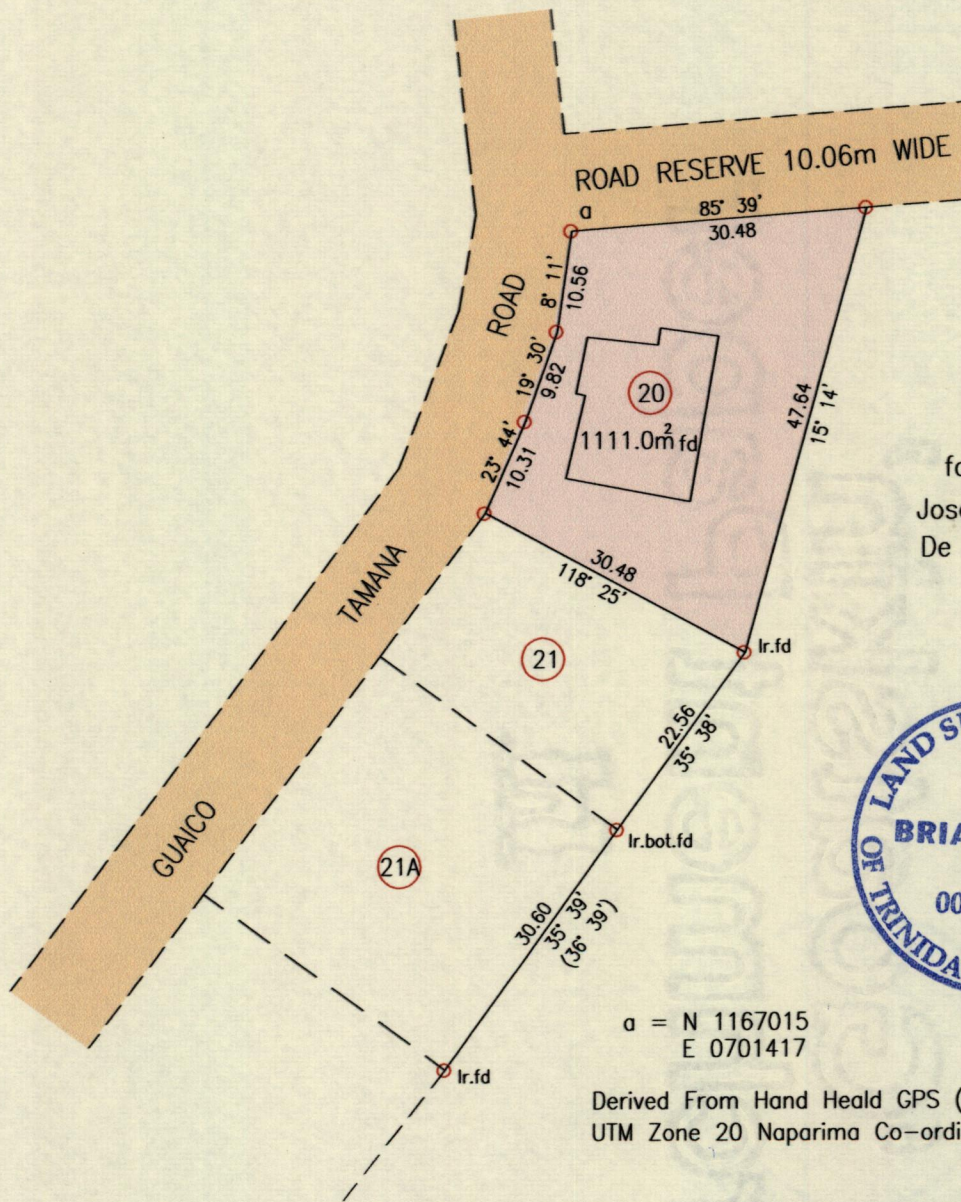

Vide

Bk 1386:191


Bk 157:94

Plan C.N 62

Plan P.A.177



now or formerly Joseph Gaston De Gannes



a = N 1167015
E 0701417

Derived From Hand Heald GPS (+/-5m)
UTM Zone 20 Naparima Co-ordinates

Approved

[Signature]
2012.10.11 Director of Surveys

SCALE 1:750

Distances are in Metres

Bearings are Cassini Grid based on Solar Obs.

o Denotes Iron Put unless otherwise stated

Plan of a Parcel of land coloured pink in the Ward of Tamana

Containing one one one one point zero square metres

Surveyed by me, with due authority, in September 2011

In accordance with Regulation 25(1) of the Land Surveyors' Regulations 1998,

I certify that this plan is correct.

Checked by *[Signature]* 8/10/2012

[Signature]

Entered on

Trinidad & Tobago Land Surveyor

26th Sept

2012

