

U.P.I.N. No.
General plan in Vol. 4604 Folio 245

Cadastral Sheet $\frac{54D}{4/a}$, G.4.0.

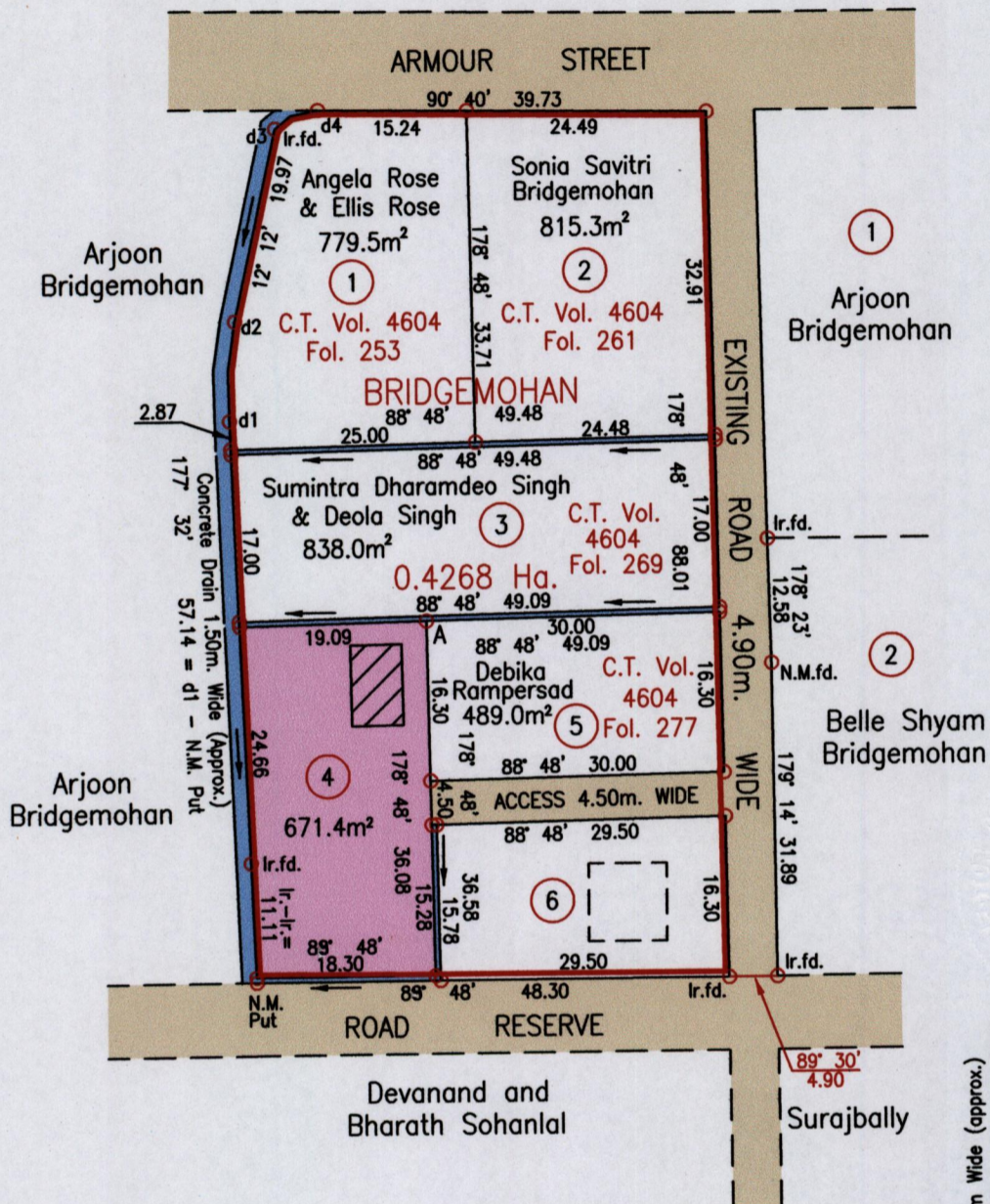
Ward of Savana Grande
County of Victoria

PROCESS ID # 54672

"L.P. No. 32 ARMOUR STREET,
PRINCES TOWN"

Vide
Bk 1248:20

Grid North
Cassini



Drain 1.50m Wide (approx.)	0.00	d4	4.77	Ir. Put
	0.60		2.00	
	0.00	d3	66° 52'	
	0.00	d2	10.16	Ir. Put
	0.40		5.05	
	0.00	d1	3° 18'	

Approved

[Signature]
Director of Surveys
2012.10.11

A	E 677910
	N 1135173

Reliability Error ± 5.0 m.
Coordinates are UTM, Naparima 1955 from
Garmin GPSmap 60CSx Handheld GPS Receiver

SCALE 1:750

Distances are in Metres

Denotes Drain Reserve 0.50m.
Wide unless otherwise stated

Bearings are Cassini Grid based on Solar Obs.


○ Denotes Iron Put unless otherwise stated


Plan of a Parcel of land coloured pink in the Ward of Savana Grande
Containing six hundred and seventy one point four square metres
Surveyed by me, with due authority, in March 1999

In accordance with Regulation 25(1) of the Land Surveyors' Regulations 1998,
I certify that this plan is correct.

Checked by *[Signature]* 9/10/12

Entered on Trinidad & Tobago Land Surveyor *[Signature]* 20th June 2012





12/13/2011