

U.P.R.N.....

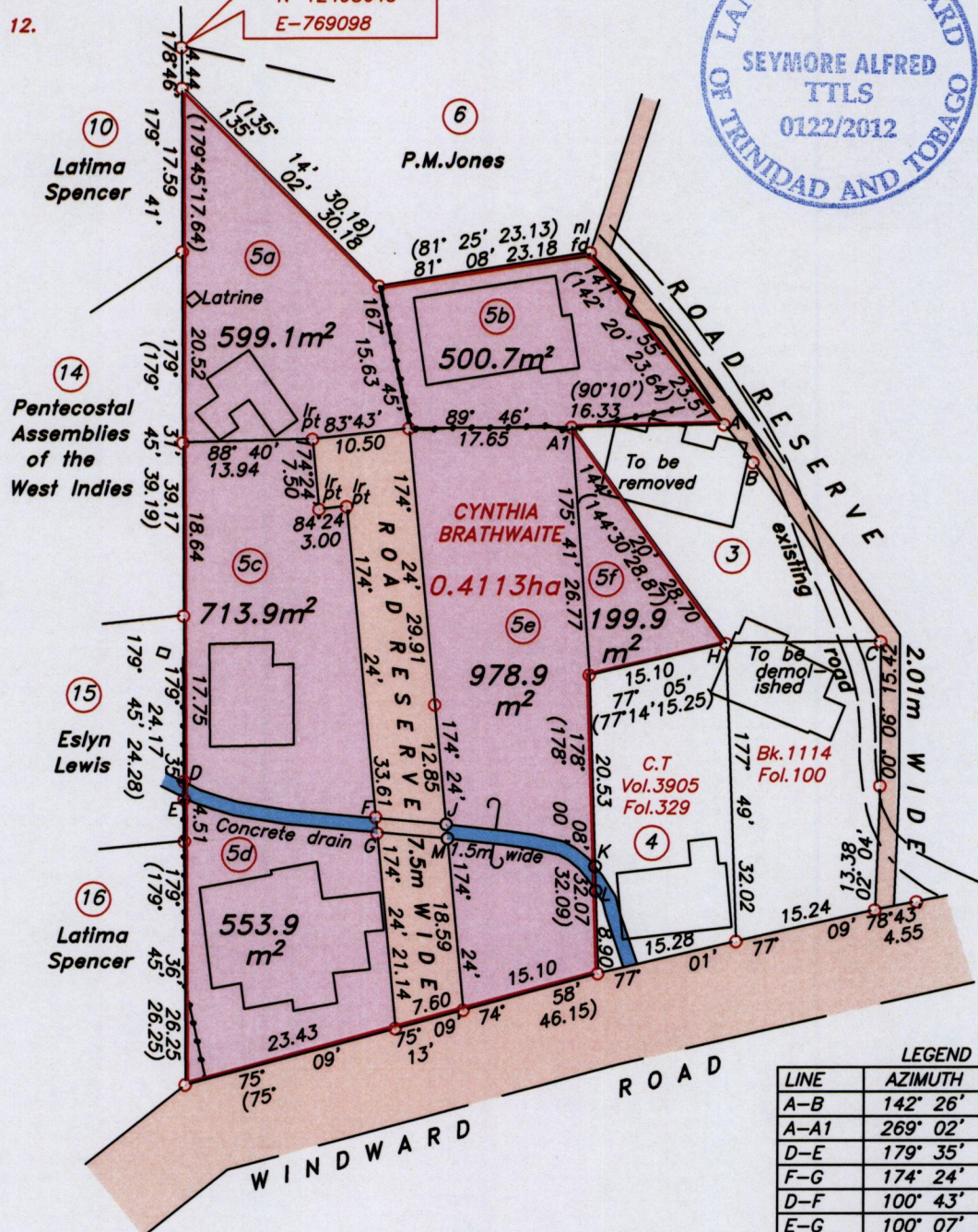
Cadastral Sheet 1.10.K  
Ward of Tobago  
Parish of St. John  
SPEYSIDE

R.P.O Vol. Fol.  
C.T Vol. 4941 Fol. 525

Vide Bk. 1238 Fol.46

**SURVEY ORDER NO. 11/1968**  
R.P.O Vol. 476 Fol. 669  
L&S 883/55  
Vide plan F.J 12.


U.T.M COORDINATE  
N-12498643  
E-769098



LEGEND

LINE	AZIMUTH	DISTANCE
A-B	142° 26'	5.13
A-A1	269° 02'	16.44
D-E	179° 35'	1.91
F-24	174° 24'	1.73
D-F	100° 43'	21.02
E-G	100° 07'	21.14
H-C	89° 20'	16.59
C-B	324° 34'	23.73
J-M	174° 24'	1.53
K-L	178° 08'	2.64
J-K	105° 48'	16.80
M-L	109° 28'	17.08

Note- UTM Zone 20 (WGS 84) Coordinates obtained from hand held GPS receiver  
± 6.00m

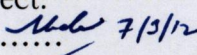
Approved   
Director of Surveys 2012.4.12


Lot 5f be amalgamated to lot 3 391.9m<sup>2</sup>


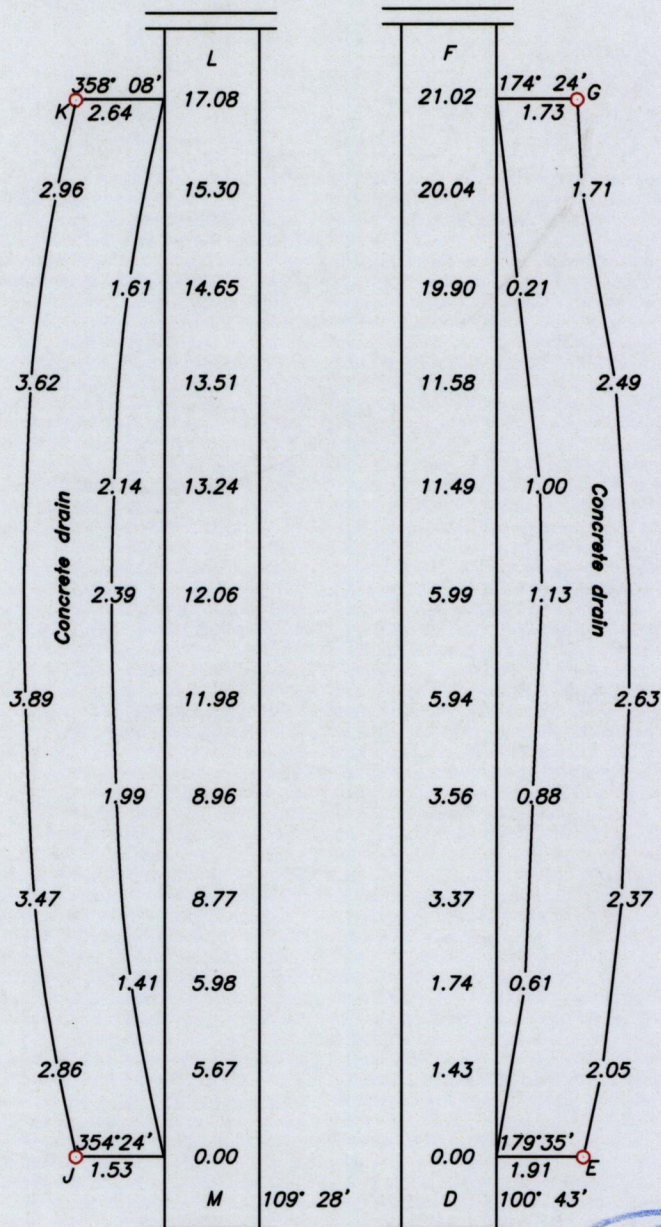
○ Denotes iron found, except otherwise stated.  
○ Denotes peg put.  
Bearings are grid based on solar observations

SCALE 1:750  
Distances are in metres

PLAN of 6 parcels of land coloured pink in the Ward of  
Containing together three thousand five hundred and forty six point four square metres.  
Surveyed by me, with due authority on 14th December 2009 & 26th September 2011.  
In accordance with Regulation 25 (1) of the Land Surveyors' Regulations 1998, I certify that this plan is correct.

Checked by  7/3/12  
Entered.....

  
Trinidad & Tobago Land Surveyor..... 2012.



1A33/13