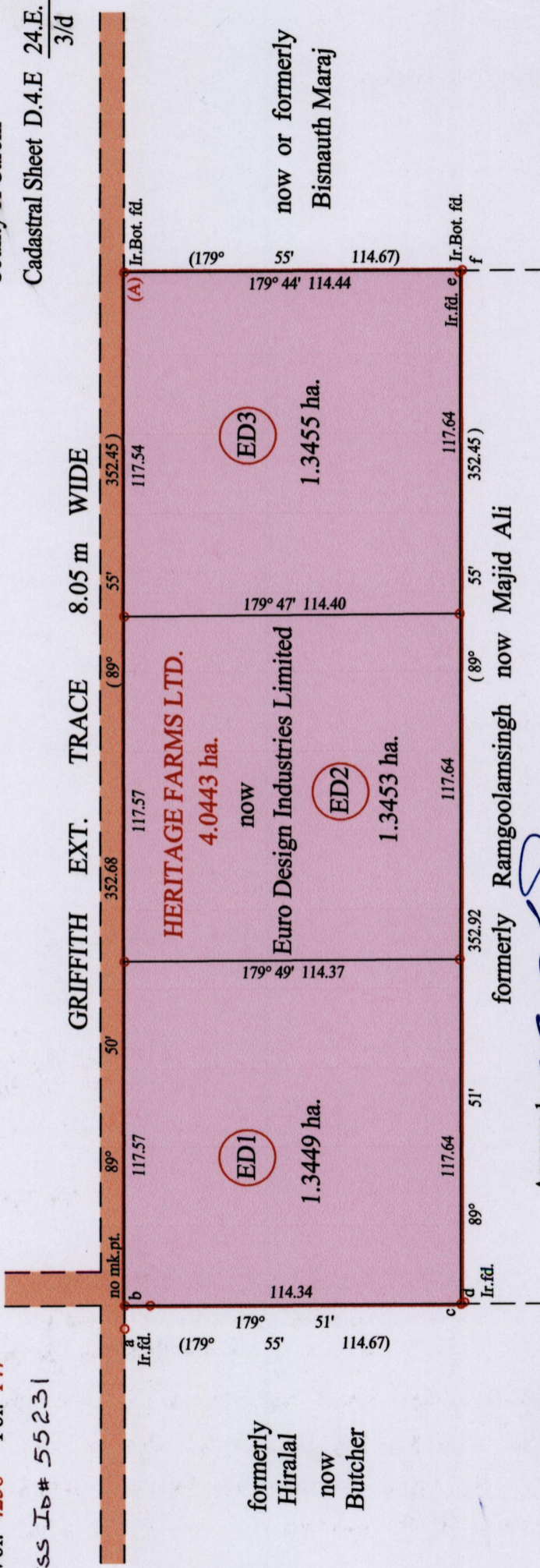


R.P.O. Vol. 475 Fol. 369

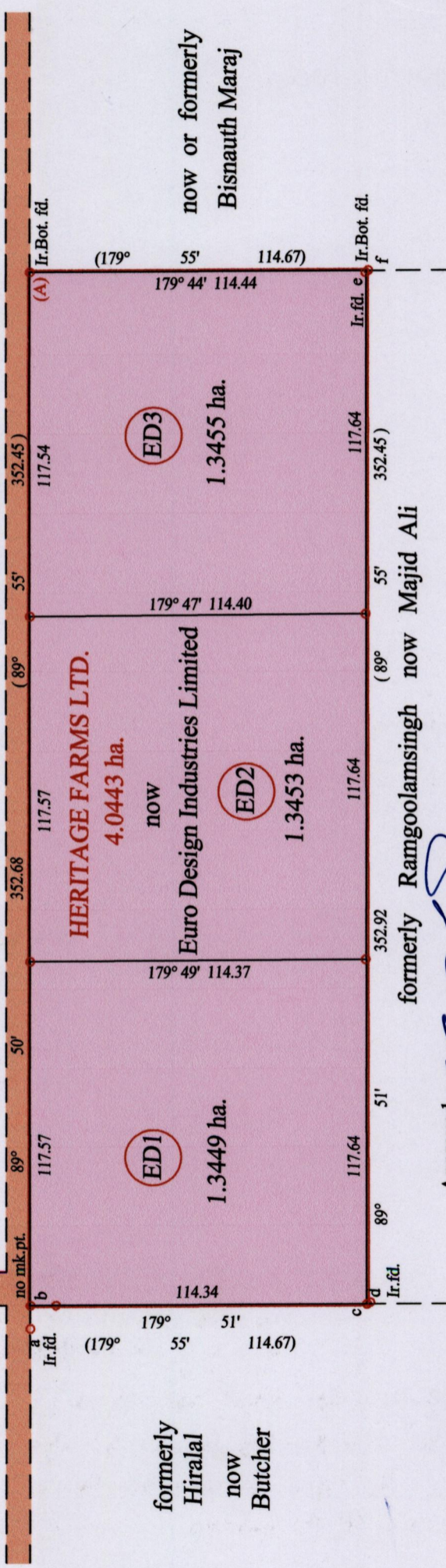
C.T. Vol. 4258 Fol. 147

Process ID# 55231

Ward of Cunupia
County of Caroni
Cadastral Sheet D.4.E 24.E.
3/d



GRIFFITH EXT. TRACE 8.05 m WIDE



Approved: *[Signature]*
Director of Surveys 2012.10.11

o Denotes Iron put except stated otherwise.

Note: Bearings are cassini grid based on solar observations

Distances are in metres

PLAN of 3 Parcels of land coloured pink in the Ward of Cunupia

Containing together four point zero three five seven hectares

Surveyed by me, with due authority, in March 2008

In accordance with Regulation 25 (1) of the Land Surveyors' Regulations 1998,

I certify that this plan is correct.

SCALE : 1:2000

Distances are in metres

PLAN of 3 Parcels of land coloured pink in the Ward of Cunupia

Containing together four point zero three five seven hectares

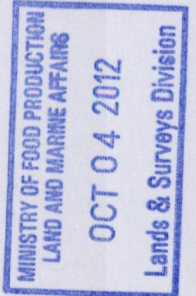
Surveyed by me, with due authority, in March 2008

In accordance with Regulation 25 (1) of the Land Surveyors' Regulations 1998,

I certify that this plan is correct.

Checked by: *[Signature]*

Entered on: *[Signature]* Trinidad & Tobago Land Surveyor




a - b	89°	50'	3.83
c - d	84°	29'	0.45
e - f	150°	18'	1.87

Vide Bk. 286 fol. 56

At Station (A)
E 0682460
N 1167180
Reading taken with
Handheld G.P.S.
U.T.M. Zone 20
Naparima
± 5 m.





1433/27